RNAV (GPS) RWY 18

THE RED RIVER (ØR7)

WAAS	APP CRS	Rwy Ldg	5002
CH 93842	179°	TDZE	177
W18A		Apt Elev	177

RNP APCH.

Rwy 18 helicopter visibility reduction below ¾ SM NA. Baro-VNAV NA. Use Natchitoches altimeter setting. Procedure NA at night.

MISSED APPROACH: Climb to 3000 direct ZUKRI and hold, continue climb in hold to 3000.

IER AWOS-3	MAKS APP CON	CTAF
119.025	132.05 254.8	122.9 L

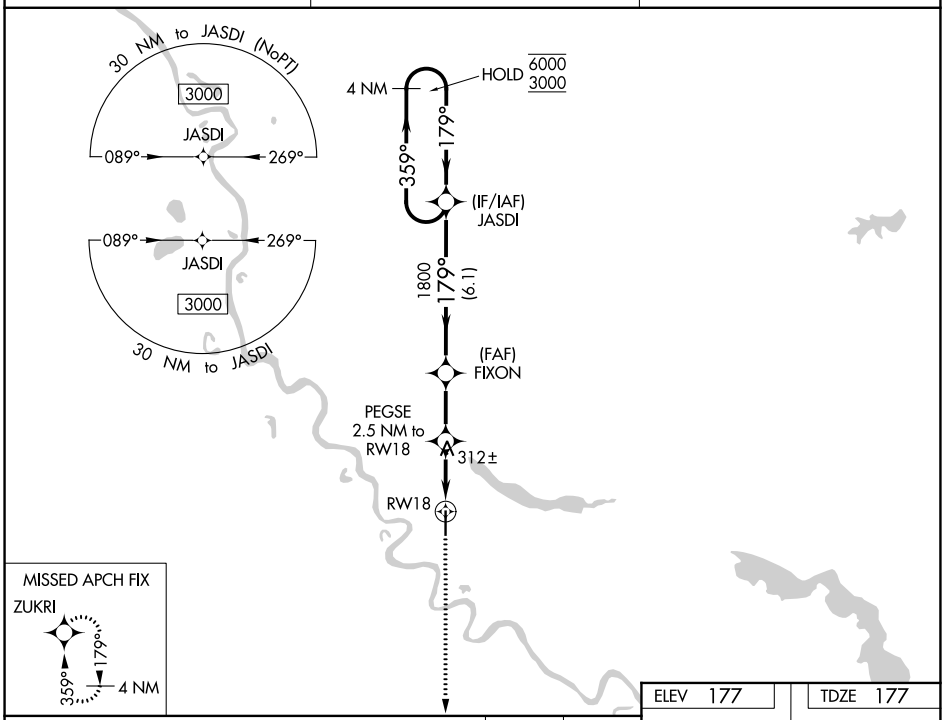

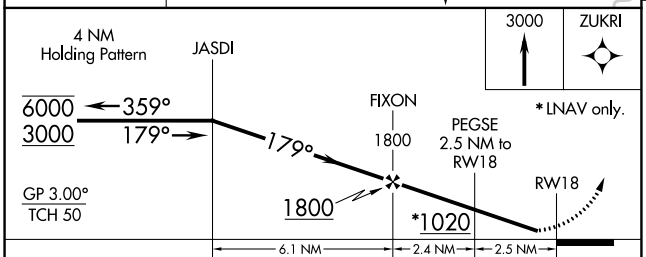

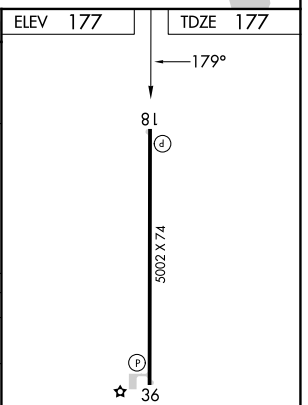

CATEGORY	A	B	C	D
LPV DA	478-1 301 (400-1)			
LNAV/VNAV DA	632-1⅜ 455 (500-1⅜)			
LNAV MDA	620-1 443 (500-1)		620-1⅜ 443 (500-1⅜)	
CIRCLING	660-1 483 (500-1)		920-2¼ 743 (800-2¼)	940-2½ 763 (800-2½)

MIRL Rwy 18-36 L
REIL Rwys 18 and 36 L

SC-4, 29 OCT 2026 to 26 NOV 2026
SC-4, 29 OCT 2026 to 26 NOV 2026