WAAS	APP CRS	Rwy Ldg	4200
CH 66038	306°	TDZE	2754
W30A		Apt Elev	2756

RNAV (GPS) RWY 30

BEACH (2ØU)

RNP APCH.

For uncompensated Baro-VNAV systems, LNAV/VNAV NA below -20°C or above 54°C. Rwy 30 helicopter visibility reduction below ¾ SM NA.

MISSED APPROACH: Climb to 4700 direct EKENE and hold.

AWOS-3	SALT LAKE CENTER	UNICOM
118.175	126.85 305.2	122.8 (CTAF)

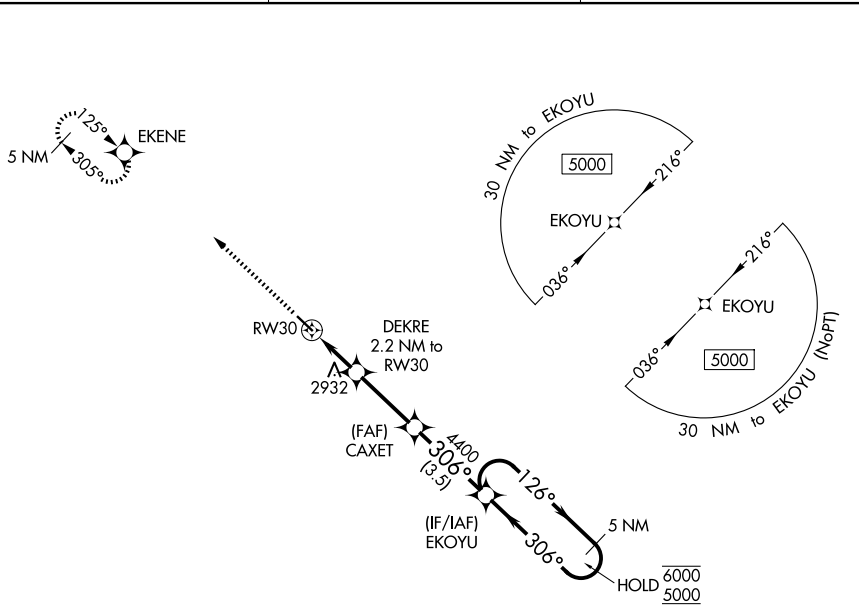

ELEV 2756 TDZE 2754

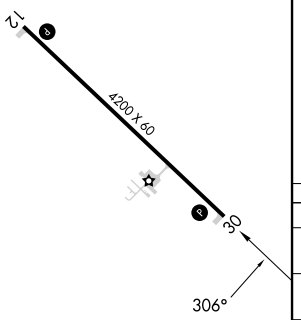

MIRL Rwy 12-30



CATEGORY	A	B	C	D
LPV DA	3004-1 250 (300-1)		NA	
LNAV/VNAV DA	3175-1½ 421 (500-1½)		NA	
LNAV MDA	3180-1 426 (500-1)		NA	
CIRCLING	3280-1 524 (600-1)	3360-1 604 (700-1)	NA	

NC-1, 29 OCT 2026 to 26 NOV 2026
NC-1, 29 OCT 2026 to 26 NOV 2026