RNAV (GPS) RWY 17

MAHNOMEN COUNTY (3N8)

WAAS	APP CRS	Rwy Ldg	3400
CH 45832	166°	TDZE	1246
W17A		Apt Elev	1246

RNP APCH.

Circling NA to Rwys 9 and 27. Baro-VNAV and VDP NA when using Fosston altimeter setting. For uncompensated Baro-VNAV systems, LNAV/VNAV NA below -17°C or above 54°C. When local altimeter setting not received, use Fosston altimeter setting and increase all DA to 1549 feet; increase all MDA 60 feet.

MISSED APPROACH: Climb to 3500 direct IXRUG and hold.

AWOS-3PT	MINNEAPOLIS CENTER	CTAF
121.125	127.35 278.3	122.9 L

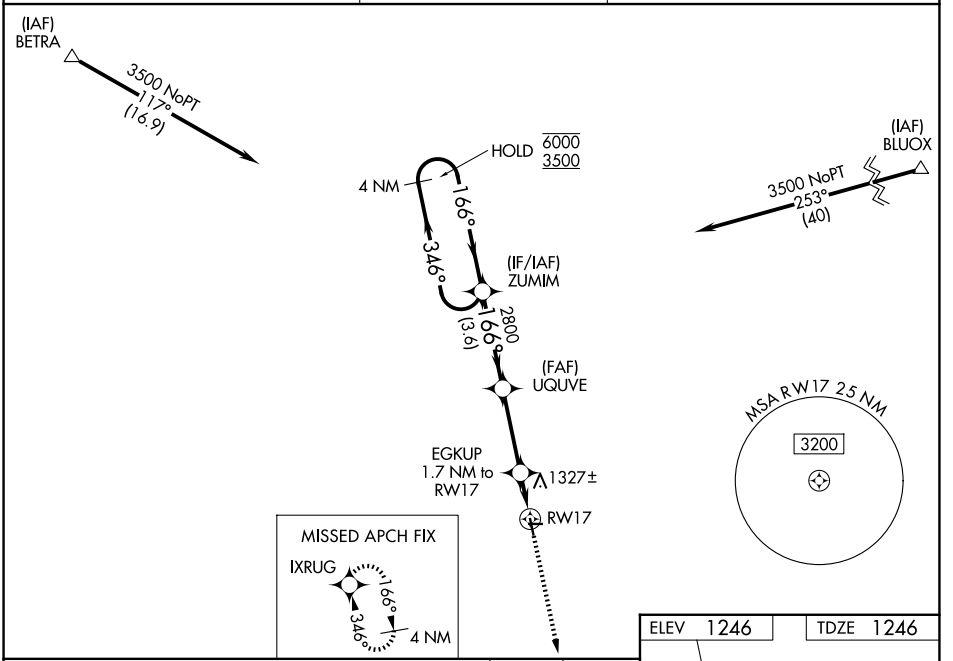

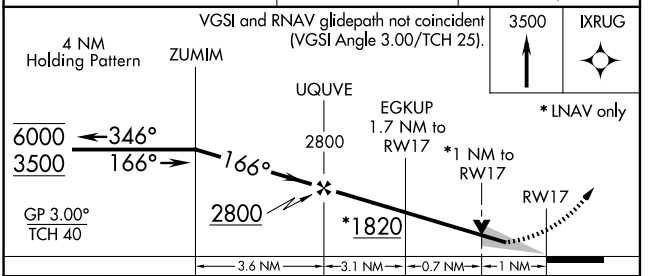

CATEGORY	A	B	C	D
LPV DA	1496-1	250 (300-1)	NA	
LNAV/VNAV DA	1496-1	250 (300-1)	NA	
LNAV MDA	1580-1	334 (400-1)	NA	
CIRCLING	1640-1 394 (400-1)	1700-1 454 (500-1)	NA	

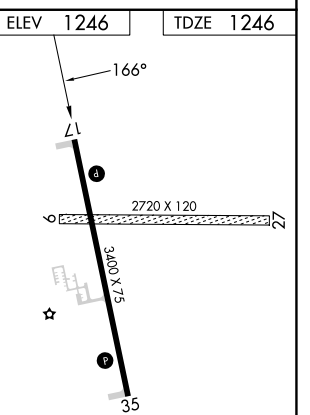

REIL Rwys 17 and 35 L

MIRL Rwy 17-35 L

NC-1, 29 OCT 2026 to 26 NOV 2026
NC-1, 29 OCT 2026 to 26 NOV 2026