APP CRS	Rwy Ldg	4203
236°	TDZE	1593
	Apt Elev	1593

RNAV (GPS) Y RWY 22

GRAND COULEE DAM (3W7)

RNP APCH - GPS.

Rwy 22 helicopter visibility reduction below 1 SM NA. Procedure NA at night. When local altimeter setting not received, use 2S8 altimeter setting and increase all MDAs 120 feet. Circling NA northwest of Rwy 4-22.

MISSED APPROACH: Climb to 7700 direct SCALK and on track 288° to KLSEY and hold, continue climb-in-hold to 7700.

AWOS-3PT	SEATTLE CENTER	CTAF
128.325	126.1 291.6	122.9 L

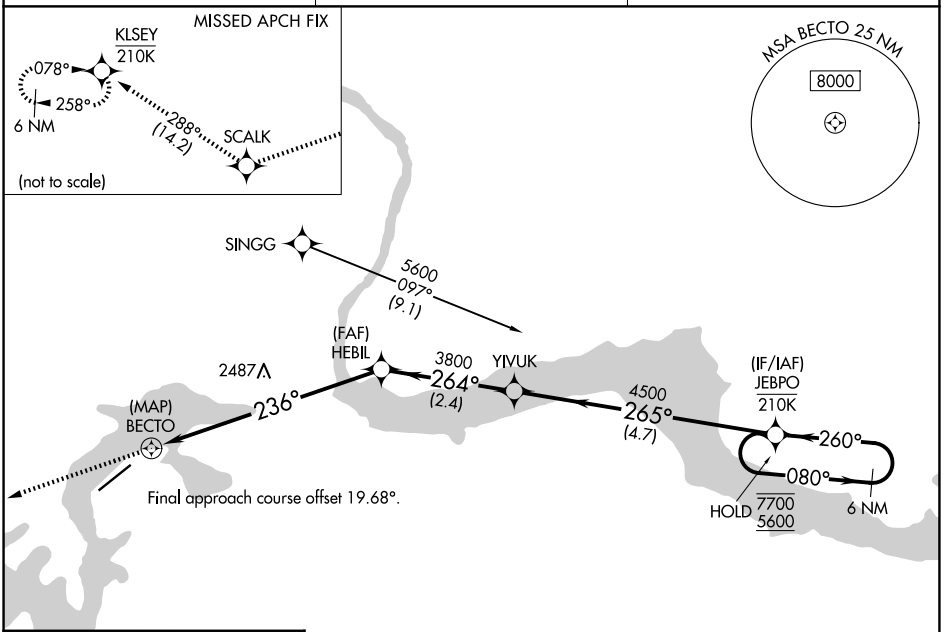

ELEV 1593	TDZE 1593

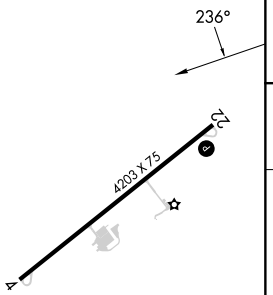

REIL Rwy 22 L

MIRL Rwy 4-22 L

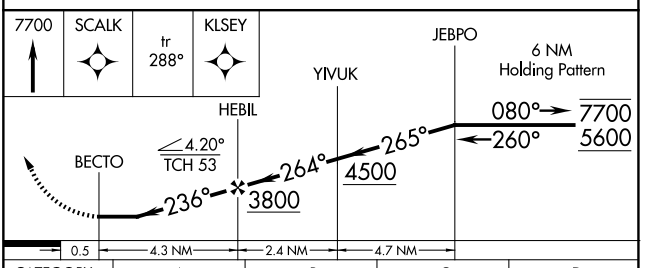

CATEGORY	A	B	C	D
LNAV MDA	2840-1¼ (1247 (1300-1¼))	2840-1½ (1247 (1300-1½))	NA	
CIRCLING	2840-1¼ (1247 (1300-1¼))	2860-2¼ (1267 (1300-2¼))	NA	

NW-1, 29 OCT 2026 to 26 NOV 2026
NW-1, 29 OCT 2026 to 26 NOV 2026