RNAV (GPS) RWY 17

THOMAS MUNI (104)

WAAS	APP CRS	Rwy Ldg	3559
CH 61036	175°	TDZE	1731
W17A		Apt Elev	1733

T NA Baro-VNAV NA. Use Weatherford altimeter setting; when not received, use Clinton Rgnl altimeter setting. DME/DME RNP-0.3 NA. Night landing: Rwy 17 operational VGSI required, remain on or above VGSI glidepath until threshold. Helicopter visibility reduction below 1 SM NA.

MISSED APPROACH: Climb to 4000 direct ZARMU and hold.

OJA AWOS-3	FORT WORTH CENTER	CTAF
118.575	128.4 269.37	122.9 L

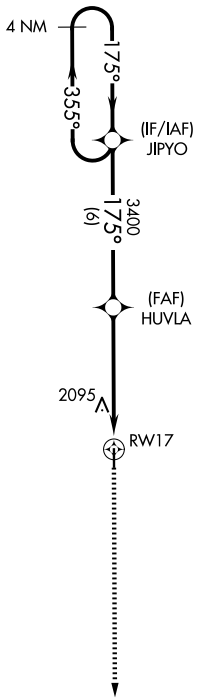

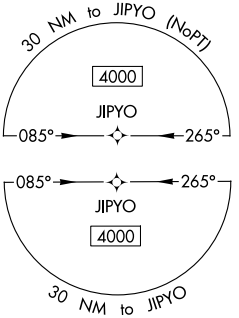

MISSED APCH FIX



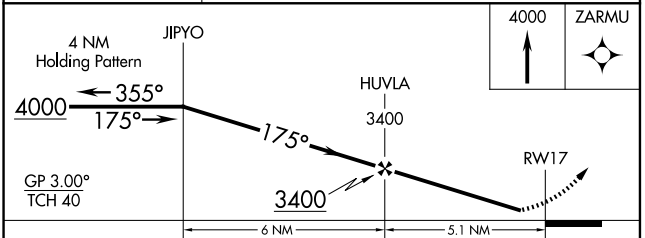

CATEGORY	A	B	C	D
LPV DA	2033-1 302 (300-1)		NA	
LNAV/VNAV DA	2480-3 749 (800-3)		NA	
LNAV MDA	2400-1 669 (700-1)		NA	
CIRCLING	2400-1 667 (700-1)	2460-1 727 (800-1)	NA	

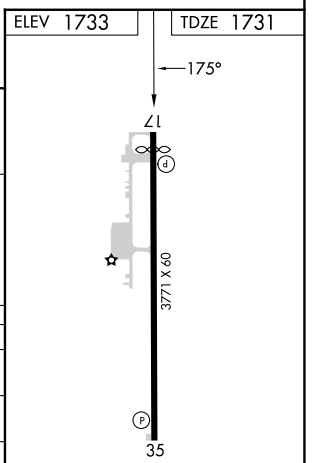

MIRL Rwy 17-35 L

SC-1, 29 OCT 2026 to 26 NOV 2026
SC-1, 29 OCT 2026 to 26 NOV 2026