RNAV (GPS) RWY 35

THOMAS MUNI (104)

WAAS	APP CRS	Rwy Ldg	3771
CH 65736	355°	TDZE	1733
W35A		Apt Elev	1733

Baro-VNAV NA. Use Weatherford altimeter setting; when not received, use Clinton Rgnl altimeter setting. DME/DME RNP-0.3 NA. Night landing: Rwy 17 NA operational VGSI required, remain on or above VGSI glidepath until threshold. Helicopter visibility reduction below 1 SM NA.

MISSED APPROACH: Climb to 4000 direct JIPYO and hold.

OJA AWOS-3	FORT WORTH CENTER	CTAF
118.575	128.4 269.37	122.9 L

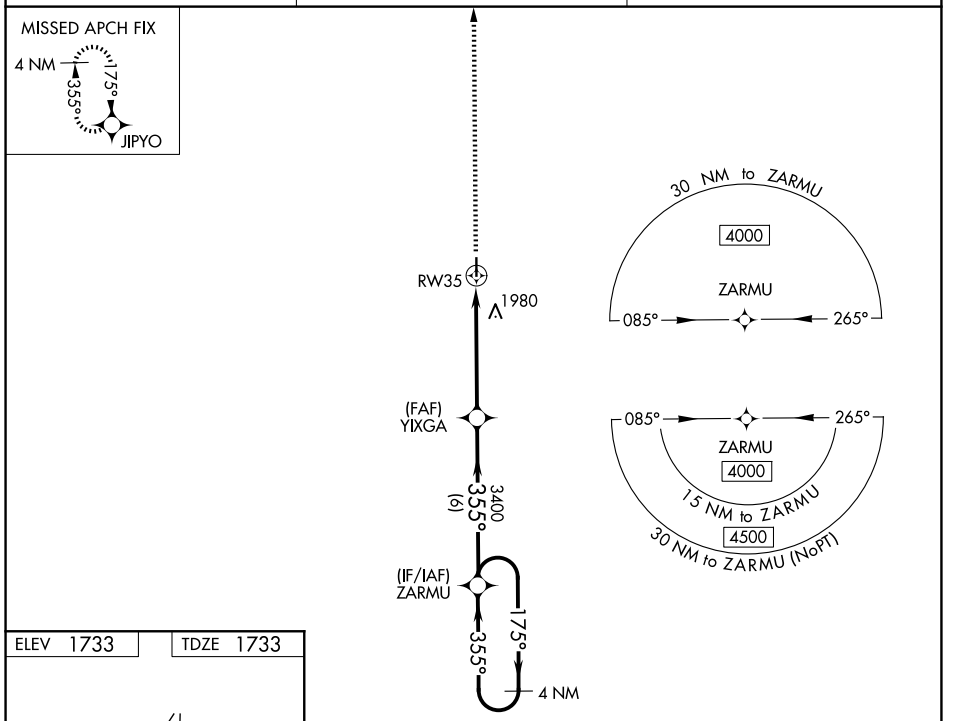

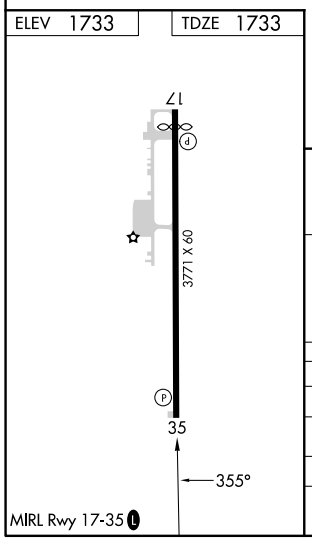

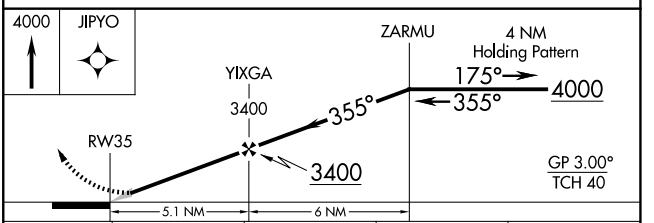

CATEGORY	A	B	C	D
LPV DA	2035-1	302 (400-1)	NA	
LNAV/VNAV DA	2035-1	302 (400-1)	NA	
LNAV MDA	2220-1	487 (500-1)	NA	
CIRCLING	2280-1 547 (600-1)	2460-1 727 (800-1)	NA	

SC-1, 29 OCT 2026 to 26 NOV 2026
SC-1, 29 OCT 2026 to 26 NOV 2026