WAAS CH 70439 W17A	APP CRS 170°	Rwy Ldg 4500 TDZE 2086 Apt Elev 2086

RNAV (GPS) RWY 17

COMANCHE COUNTY (3K8)

Baro-VNAV NA when using Pratt altimeter setting. DME/DME RNP-0.3 NA. When local altimeter setting not received, use Pratt altimeter setting and increase LPV and LNAV/VNAV DA to 2558; increase all MDA 120 feet; increase LPV and LNAV/VNAV all Cats visibility ¼ SM, increase LNAV Cat C visibility ¼ SM, and increase Circling Cat C visibility ½ SM.

MISSED APPROACH: Climb to 4600 direct GECKS and hold.

AWOS-3PT	KANSAS CITY CENTER	CTAF
118.05	126.95 379.2	122.9 L

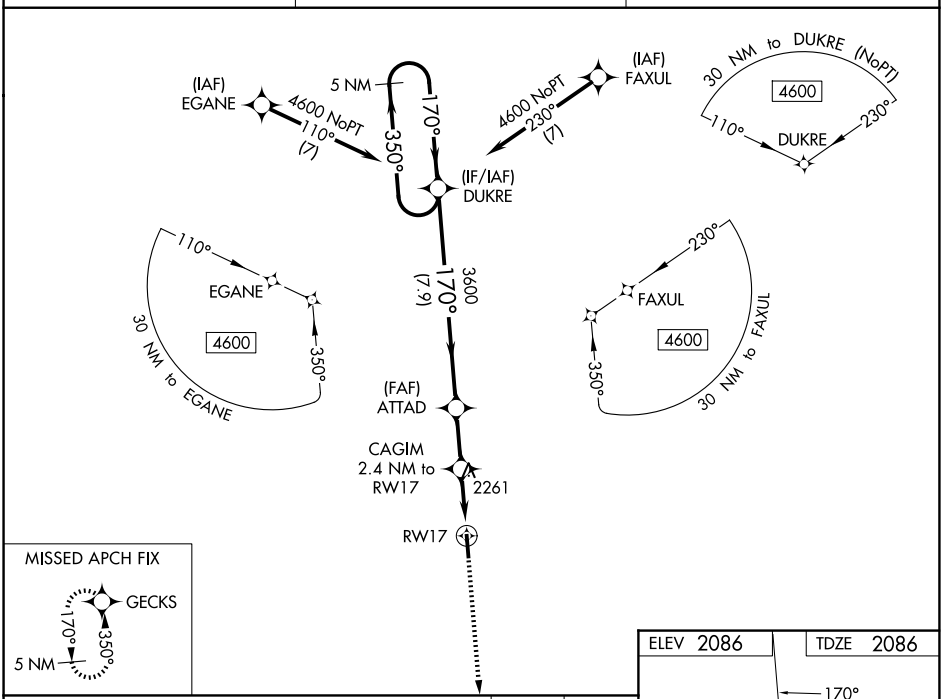

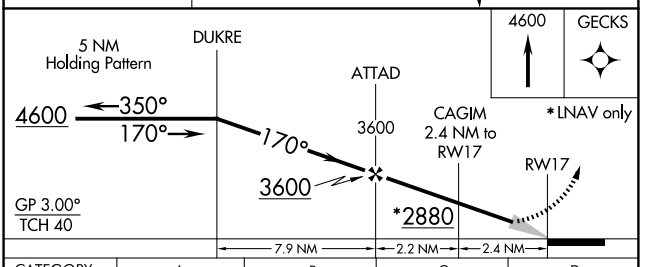

CATEGORY	A	B	C	D
LPV DA	2447-1⅛ 361 (400-1⅛)			NA
LNAV/VNAV DA	2447-1⅛ 361 (400-1⅛)			NA
LNAV MDA	2640-1 554 (600-1)		2640-1⅝ 554 (600-1⅝)	NA
CIRCLING	2640-1 554 (600-1)		2940-2½ 854 (900-2½)	NA

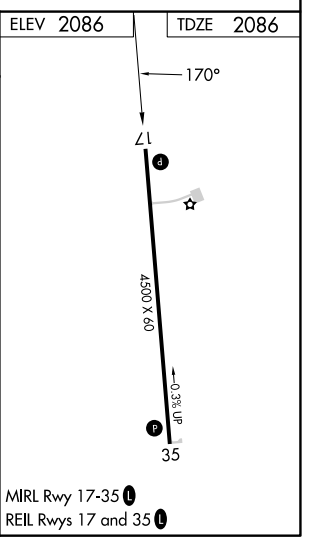

NC-2, 29 OCT 2026 to 26 NOV 2026
NC-2, 29 OCT 2026 to 26 NOV 2026