RNAV (GPS) RWY 35

COMANCHE COUNTY (3K8)

WAAS	APP CRS	Rwy Ldg	4500
CH 86839	350°	TDZE	2082
W35A		Apt Elev	2086

Baro-VNAV NA when using Pratt altimeter setting. DME/DME RNP-0.3 NA. Rwy 35 Helicopter visibility reduction below ¾ SM NA. When local altimeter setting not received, use Pratt altimeter setting and increase LPV DA to 2554 and LNAV/VNAV DA to 2572 and all MDA 120 feet; increase LPV all Cats visibility ⅛ SM, LNAV/VNAV all Cats visibility ⅛ SM, LNAV Cat C visibility ¼ SM, and increase Circling Cat C visibility ½ SM.

MISSED APPROACH: Climb to 4600 direct DUKRE and hold.

AWOS-3PT	KANSAS CITY CENTER	CTAF
118.05	126.95 379.2	122.9 (L)

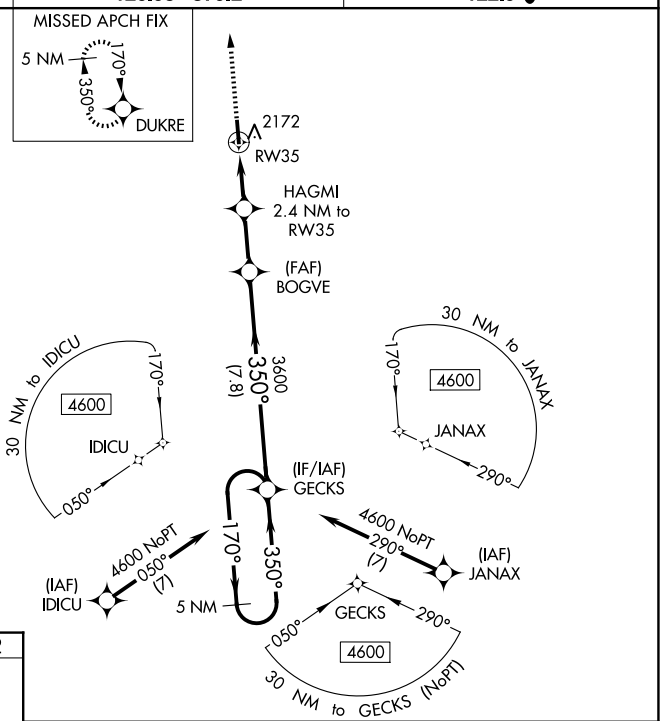

ELEV 2086	TDZE 2082

REIL Rwys 17 and 35 (L)
MIRL Rwy 17-35 (L)

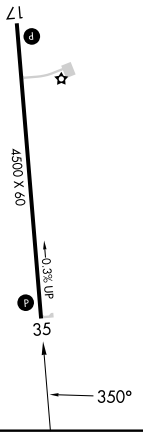

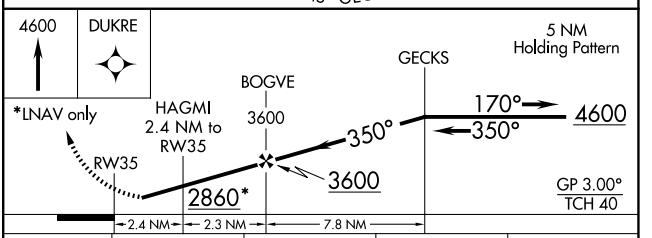

CATEGORY	A	B	C	D
LPV DA	2443-1¼ 361 (400-1¼)			NA
LNAV/VNAV DA	2461-1¼ 379 (400-1¼)			NA
LNAV MDA	2540-1 458 (500-1)		2540-1⅜ 458 (500-1⅜)	NA
CIRCLING	2620-1 534 (600-1)		2940-2½ 854 (900-2½)	NA

NC-2, 29 OCT 2026 to 26 NOV 2026
NC-2, 29 OCT 2026 to 26 NOV 2026