RNAV (GPS) RWY 6

ROBBINS FLD (2ØA)

APP CRS	Rwy Ldg	4098
058°	TDZE	1121
	Apt Elev	1125

RNP APCH.

NA

Procedure NA at night. Use Albertville Rgnl/Thomas J Brumlik Fld altimeter setting, when not received, use Northeast Alabama Rgnl altimeter setting and increase all MDAs 60 feet, increase LNAV Cat C 1⅛ SM. Rwy 6 helicopter visibility reduction below 1 SM NA.

MISSED APPROACH: Climb to 4000 direct CEPET and hold.

BFZ AWOS-3PT	BIRMINGHAM APP CON	UNICOM
119.575	125.45 279.65	122.8 (CTAF) L

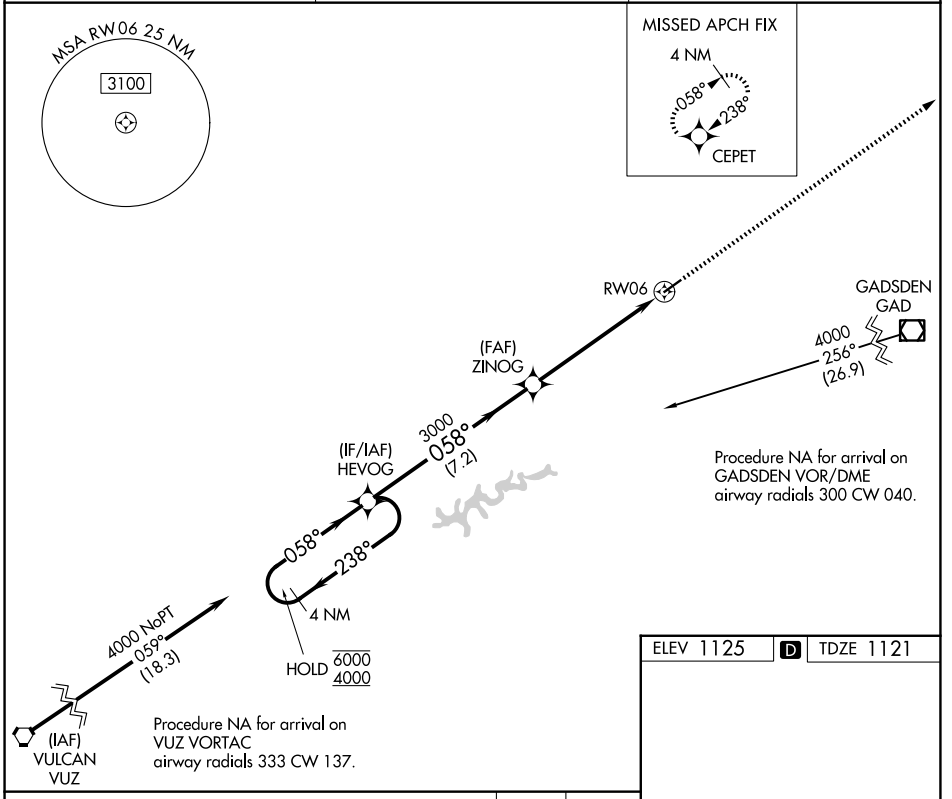

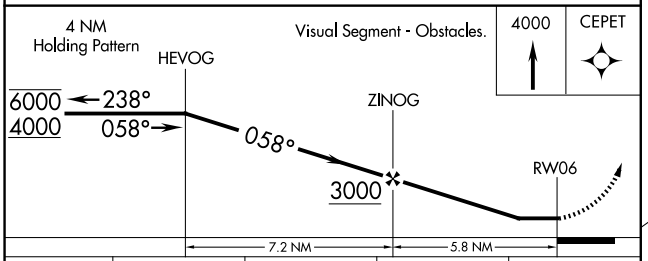

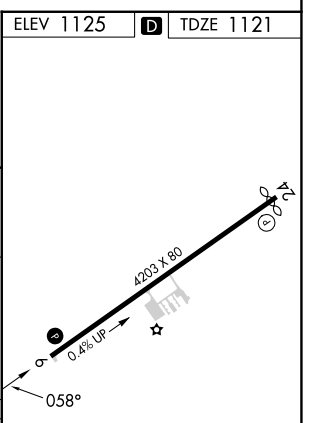

CATEGORY	A	B	C	D
LNAV MDA	1760-1	639 (700-1)	1760-1⅞ 639 (700-1⅞)	NA
CIRCLING	1760-1	635 (700-1)	1800-2 675 (700-2)	NA

MIRL Rwy 6-24 L

SE-4, 29 OCT 2026 to 26 NOV 2026
SE-4, 29 OCT 2026 to 26 NOV 2026