RNAV (GPS) RWY 27

BUFFALO-LANCASTER RGNL (BQR)

WAAS	APP CRS	Rwy Idg	3199
CH 93844	267°	TDZE	752
W27A		Apt Elev	752

RNP APCH - GPS.

Rwy 27 helicopter visibility reduction below 1 SM NA. Baro-VNAV NA. Use Buffalo Niagara Intl altimeter setting. Straight-in Rwy 27 at night, Circling Rwy 27 at night, operational VGSI required, remain on or above VGSI glidepath until threshold.

MISSED APPROACH: Climb to 1300 then climbing left turn to 3400 direct DMRIO and hold, continue climb-in-hold to 3400.

BUF ASOS	BUFFALO APP CON	UNICOM
135.35	126.15 263.125	123.05 (CTAF) L

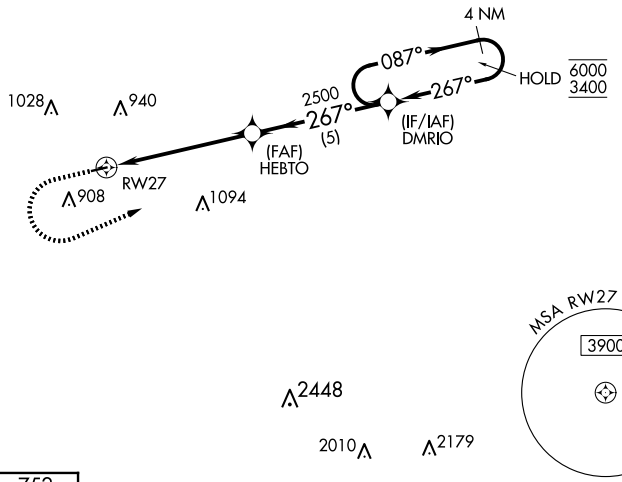

ELEV 752	TDZE 752

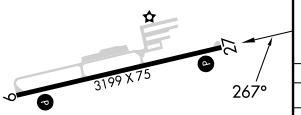

MIRL Rwy 9-27 L
REIL Rwys 9 and 27 L

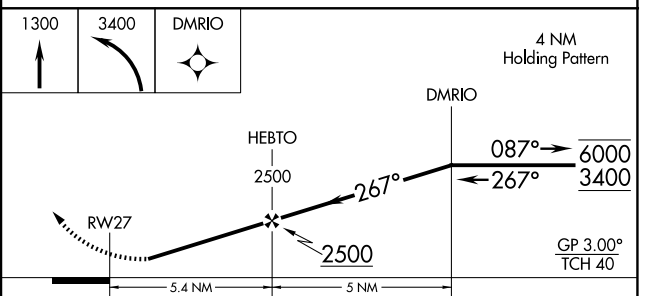

CATEGORY	A	B	C	D
LPV DA	1070-1	318 (400-1)	NA	
LNAV/VNAV DA	1164-1⅛	412 (500-1⅛)	NA	
LNAV MDA	1320-1	568 (600-1)	NA	
CIRCLING	1320-1	568 (600-1)	NA	

NE-2, 29 OCT 2026 to 26 NOV 2026
NE-2, 29 OCT 2026 to 26 NOV 2026