RNAV (GPS) RWY 36

SOUTH GRAND LAKE RGNL (1K8)

WAAS	APP CRS	Rwy Ldg	4238
CH 69239	358°	TDZE	779
W36A		Apt Elev	783

RNP APCH - GPS.

Circling to Rwy 18 NA at night. Rwy 36 helicopter visibility reduction below ¾ SM NA. Baro-VNAV NA. When local altimeter setting not received, use Grove altimeter setting.

NA

MISSED APPROACH: Climb to 3000 direct FEXUT and hold.

AWOS-3PT	KANSAS CITY CENTER	CTAF
118.15	128.6 282.325	122.9 L

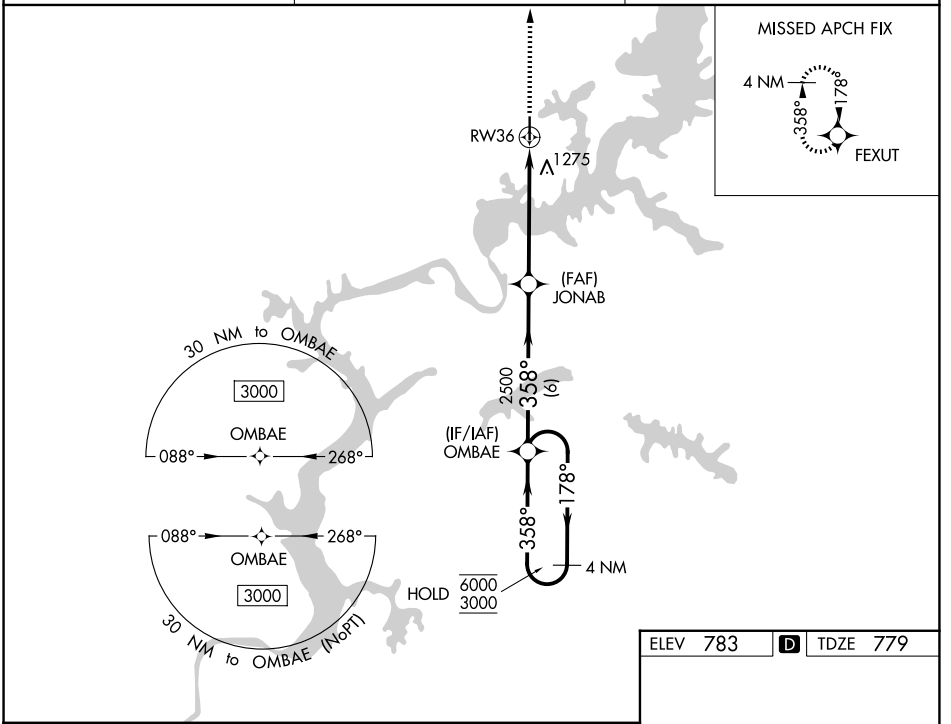

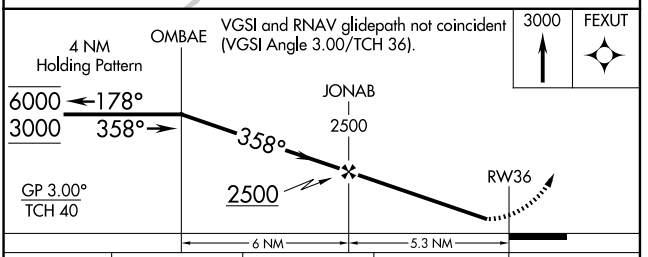

CATEGORY	A	B	C	D
LPV DA	1068-1 289 (300-1)			NA
LNAV/VNAV DA	1635-2½ 856 (900-2½)			NA
LNAV MDA	1540-1 761 (800-1)	1540-1¼ 761 (800-1¼)	1540-2½ 761 (800-2½)	NA
CIRCLING	1540-1 757 (800-1)	1620-1¼ 837 (900-1¼)	1620-2½ 837 (900-2½)	NA

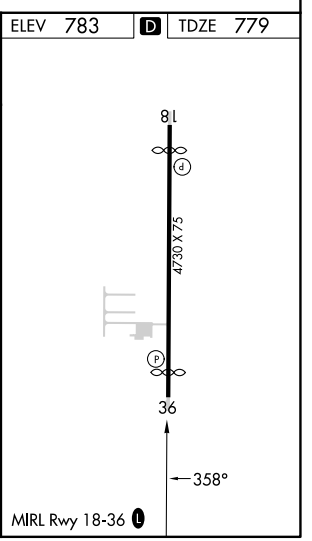

SC-1, 29 OCT 2026 to 26 NOV 2026
SC-1, 29 OCT 2026 to 26 NOV 2026