RNAV (GPS) RWY 26

BIG HORN COUNTY (ØØU)

WAAS	APP CRS		
CH **65644**	**260°**	Rwy Ldg	**4491**
W26A		TDZE	**3015**
		Apt Elev	**3025**

RNP APCH-GPS.

For uncompensated Baro-VNAV systems, LNAV/VNAV NA below -20°C or above 54°C.

MISSED APPROACH: Climb to 3700 then climbing right turn to 6500 direct COGON and hold, continure climb-in-hold to 6500.

AWOS-3	SALT LAKE CENTER	UNICOM
118.325	**132.425 317.45**	**122.8** (CTAF) L

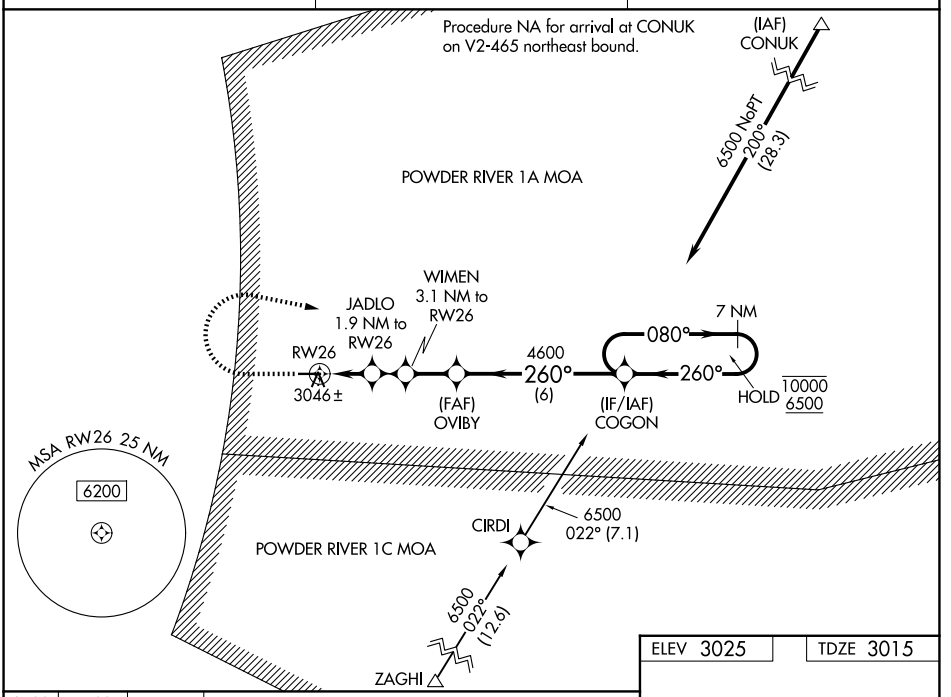

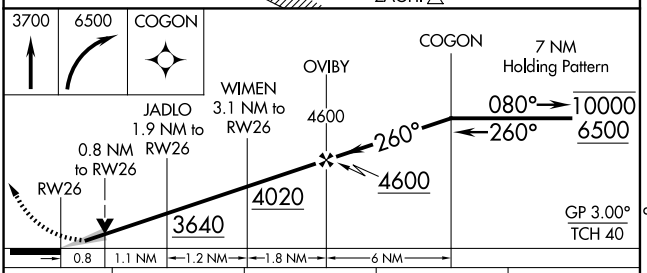

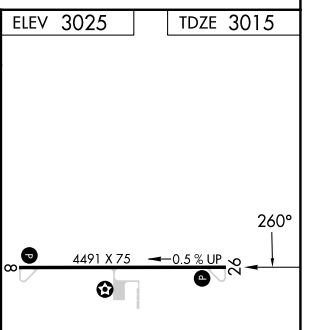

CATEGORY	A	B	C	D
LPV DA	3215-1 200 (200-1)		NA	
LNAV/VNAV DA	3265-1 250 (300-1)		NA	
LNAV MDA	3300-1 285 (300-1)		NA	
CIRCLING	3480-1 455 (500-1)	3500-1 475 (500-1)	NA	

NW-1, 29 OCT 2026 to 26 NOV 2026
NW-1, 29 OCT 2026 to 26 NOV 2026