RNAV (GPS) RWY 9

FULTON (1M7)

WAAS CH 82344 W09A	APP CRS 094°	Rwy Ldg 3841	TDZE 398	Apt Elev 404

RNP APCH - GPS.

Circling NA south of Rwy 9-27. Circling Rwy 27 NA at night. Rwy 9 helicopter visibility reduction below ¾ SM NA. Baro-VNAV NA. Use Union City altimeter setting; when not received, use Mayfield altimeter setting and increase LPV DA to 720, LNAV/VNAV DA to 759, and increase all MDAs 40 feet.

MISSED APPROACH: Climb to 900 then climbing left turn to 2000 direct KLEIN and hold.

UCY AWOS-3	MEMPHIS CENTER	UNICOM
135.325	133.65 292.15	122.7 (CTAF) L

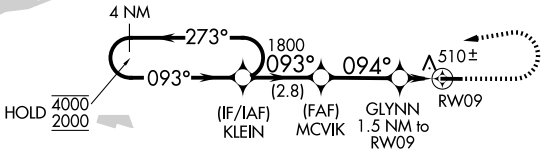

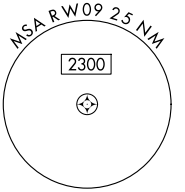

ELEV 404 D TDZE 398

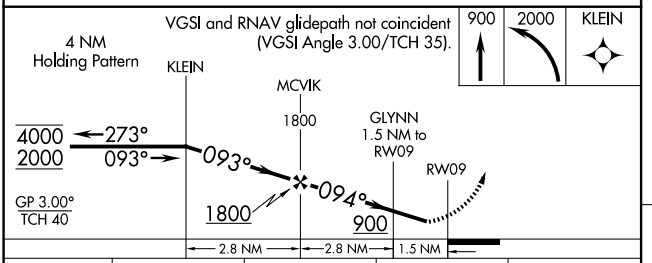

CATEGORY	A	B	C	D
LPV DA	682-1	284 (300-1)	NA	
LNAV/VNAV DA	721-1	323 (400-1)	NA	
LNAV MDA	800-1	402 (400-1)	NA	
CIRCLING	920-1 516 (600-1)	1000-1 596 (600-1)	NA	



HIRL Rwy 9-27 L
REIL Rwys 9-27 L

SE-1, 29 OCT 2026 to 26 NOV 2026
SE-1, 29 OCT 2026 to 26 NOV 2026