APP CRS	Rwy Ldg	4001
187°	TDZE	626
	Apt Elev	626

RNAV (GPS) RWY 19

SEGARS FLD (15M)

RNP APCH-GPS.

Procedure NA at night. Rwy 19 helicopter visibility reduction below 1 SM NA.

MISSED APPROACH: Climb to 3000 direct ZZAPP and hold.

AWOS-3PT	MEMPHIS CENTER	CTAF
119.25	124.35 318.1	122.9 L

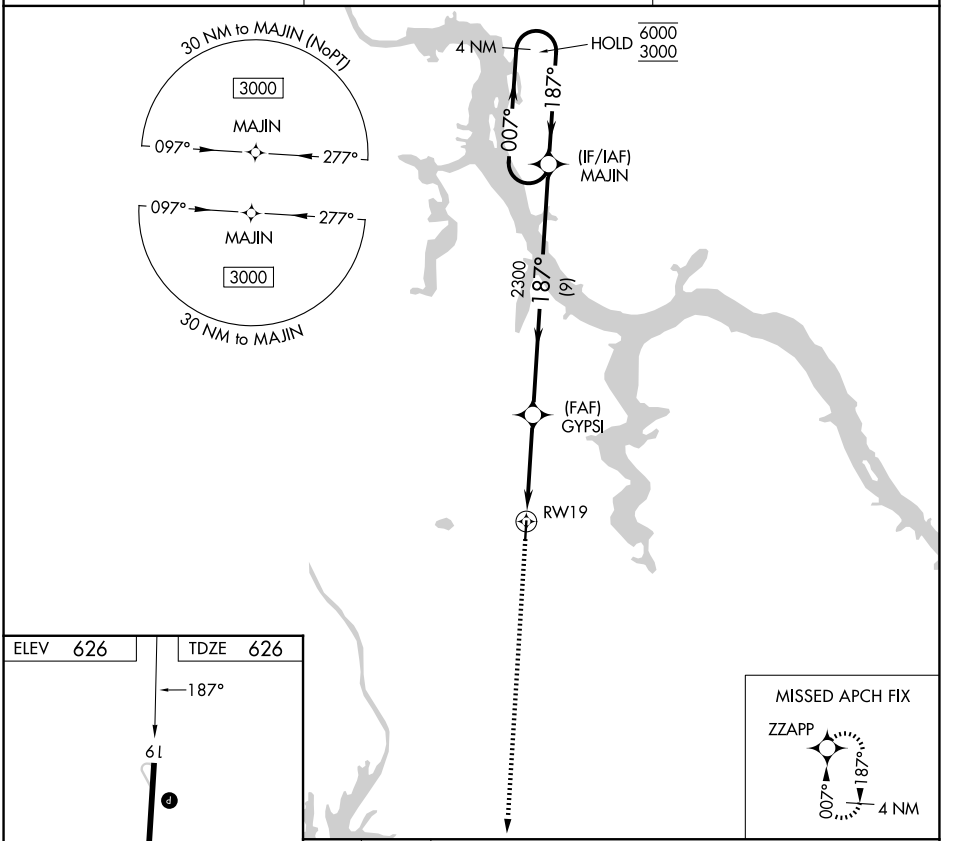

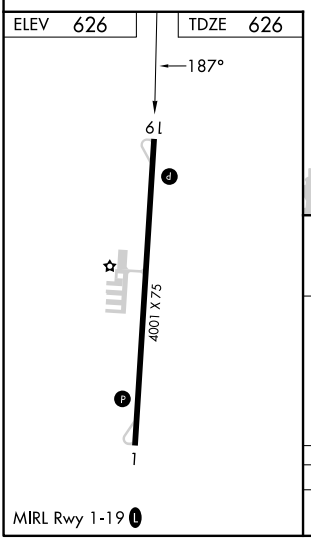

MIRL Rwy 1-19 L

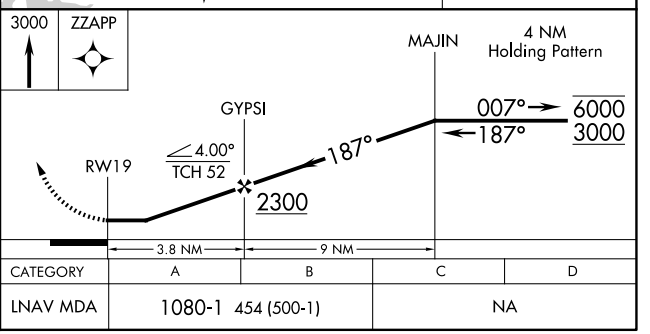

CATEGORY	A	B	C	D
LNAV MDA	1080-1 454 (500-1)		NA	

SC-4, 29 OCT 2026 to 26 NOV 2026
SC-4, 29 OCT 2026 to 26 NOV 2026