WAAS	APP CRS	Rwy Ldg	4201
CH 56541	167°	TDZE	4132
W16A		Apt Elev	4138

RNAV (GPS) RWY 16

YUMA MUNI (2V6)

Circling NA to Rwys 12 and 30. For uncompensated Baro-VNAV systems, LNAV/VNAV NA below -23°C (-9°F) or above 54°C (130°F). Rwy 16 helicopter visibility reduction below ¾ SM NA. DME/DME RNP-0.3 NA.

MISSED APPROACH: Climb to 7000 direct CEMAP and hold.

AWOS-3	DENVER CENTER	UNICOM
135.375	133.95 317.55	122.8 (CTAF) L

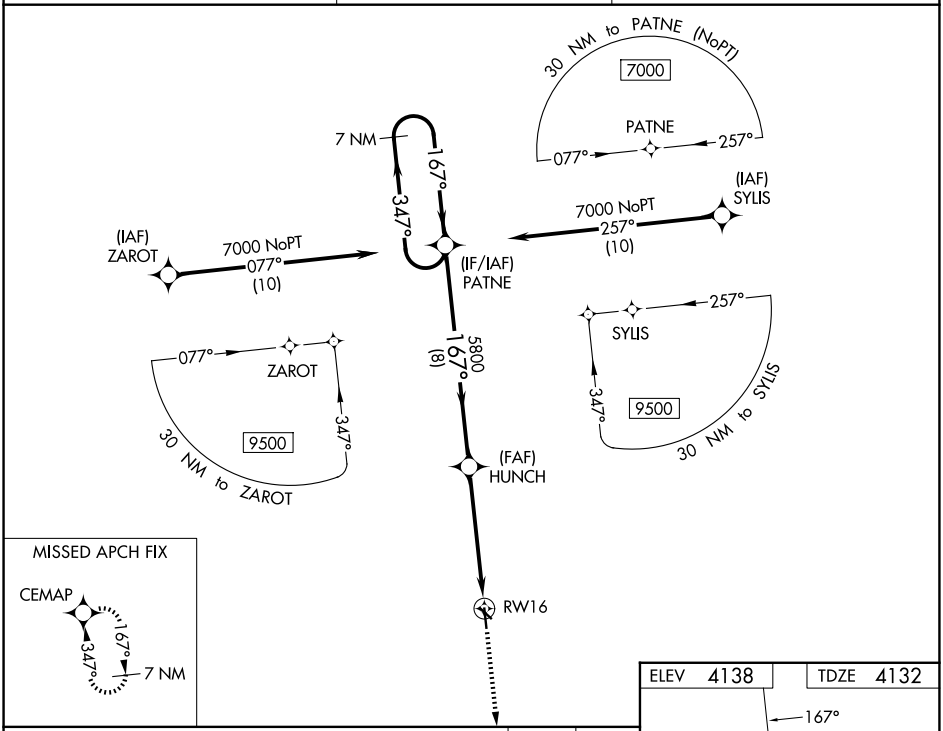

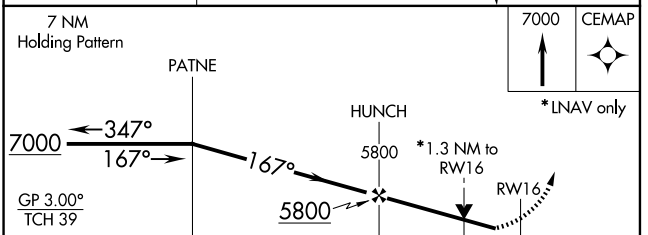

CATEGORY	A	B	C	D
LPV DA	4382-1 250 (300-1)			NA
LNAV/VNAV DA	4452-1 320 (400-1)			NA
LNAV MDA	4580-1 448 (500-1)		4580-1⅜ 448 (500-1⅜)	NA
CIRCLING	4620-1 482 (500-1)	4640-1 502 (600-1)	4700-1½ 562 (600-1½)	NA

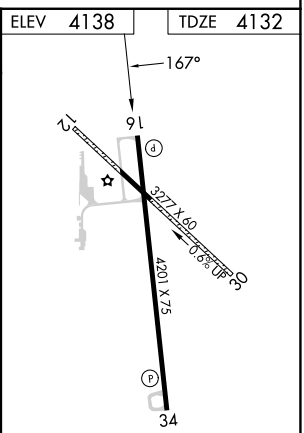

REIL Rwys 16 and 34 L
MIRL Rwy 16-34

SW-1, 29 OCT 2026 to 26 NOV 2026
SW-1, 29 OCT 2026 to 26 NOV 2026