RNAV (GPS) RWY 34

YUMA MUNI (2V6)

WAAS	APP CRS	Rwy Ldg	4201
CH 61241	347°	TDZE	4133
W34A		Apt Elev	4138

Circling NA to Rwys 12 and 30. For uncompensated Baro-VNAV Systems, LNAV/VNAV NA below -23°C (-9°F) or above 54°C (130°F). DME/DME RNP-0.3 NA.

MISSED APPROACH: Climb to 7000 direct PATNE and hold.

AWOS-3	DENVER CENTER	UNICOM
135.375	133.95 317.55	122.8 (CTAF)

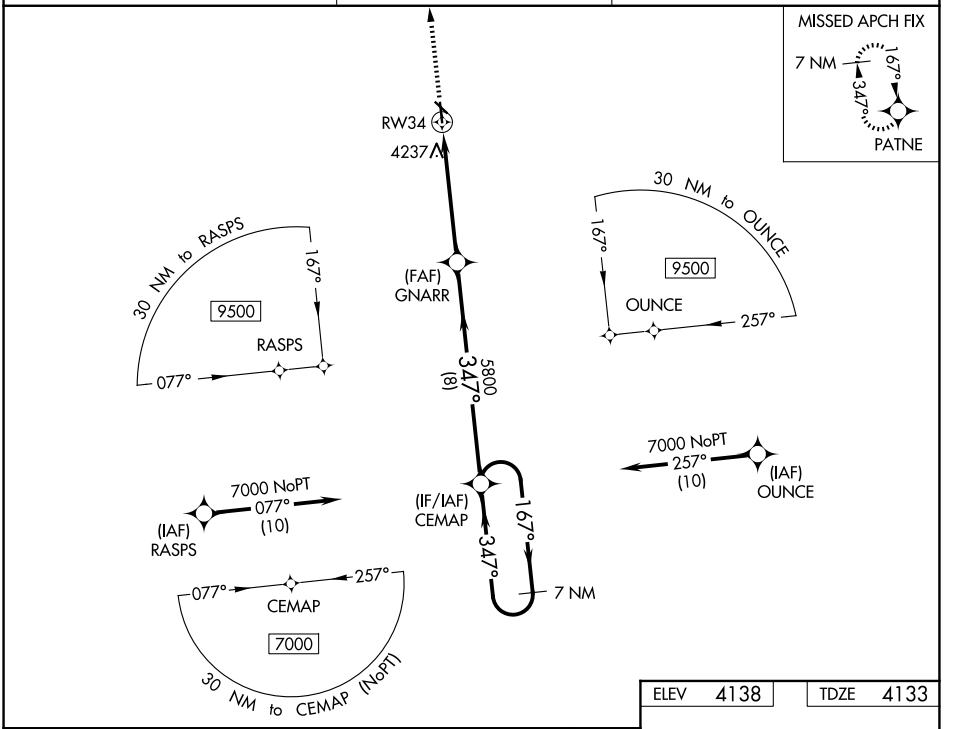

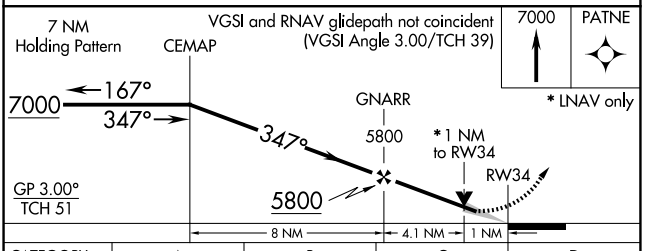

CATEGORY	A	B	C	D
LPV DA	4333-1 200 (200-1)			NA
LNAV/VNAV DA	4383-1 250 (300-1)			NA
LNAV MDA	4500-1 367 (400-1)			NA
CIRCLING	4620-1 482 (500-1)	4640-1 502 (600-1)	4700-1½ 562 (600-1½)	NA

ELEV 4138 TDZE 4133

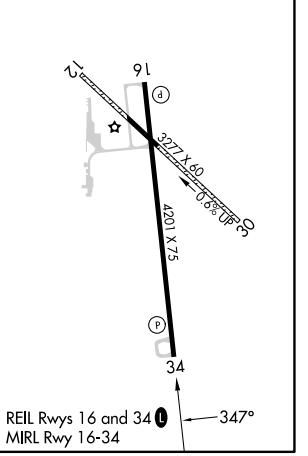

SW-1, 29 OCT 2026 to 26 NOV 2026
SW-1, 29 OCT 2026 to 26 NOV 2026