RNAV (GPS)-A

FINLEYVILLE AIRPARK (GØ5)

APP CRS	Rwy Ldg	N/A
138°	TDZE	N/A
	Apt Elev	1236

V
A NA

DME/DME RNP-0.3 NA. Procedure NA at night. Rwy 14 helicopter visibility reduction below 1 SM NA. Use Allegheny County altimeter setting; when not received, use Pittsburgh Intl altimeter setting and increase all MDA 40 feet.

MISSED APPROACH: Climbing right turn to 4100 direct WAKOB and hold.

AGC ASOS	PITTSBURGH APP CON	UNICOM
120.55	119.35 285.575	123.0 (CTAF) L

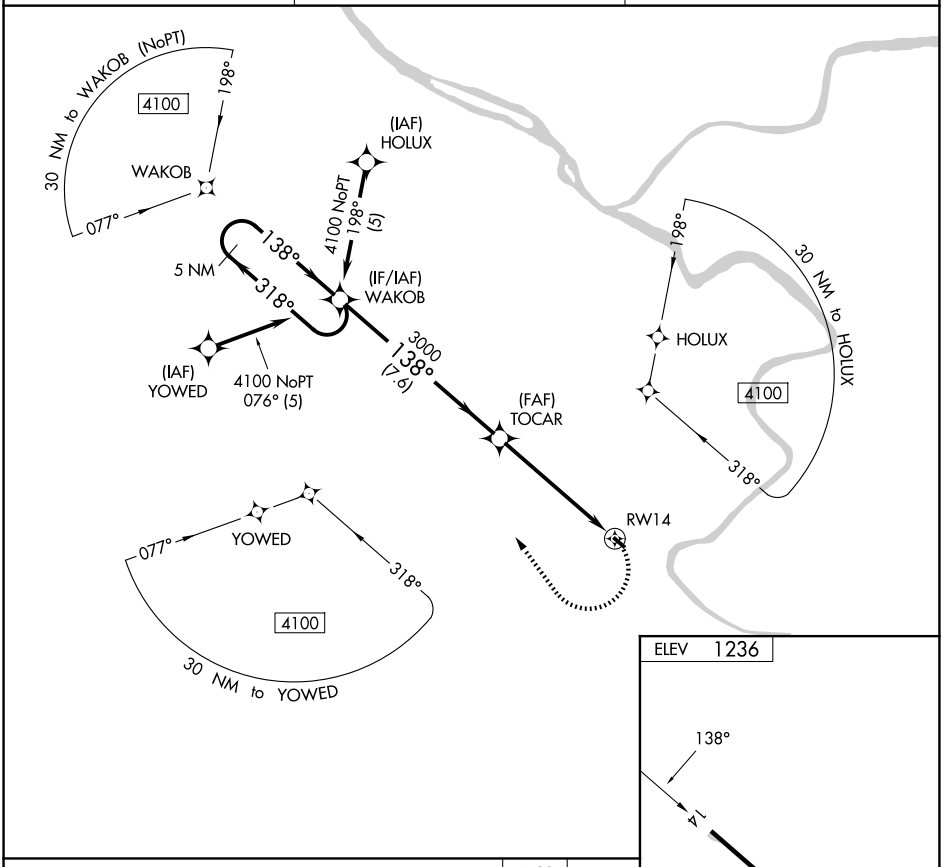

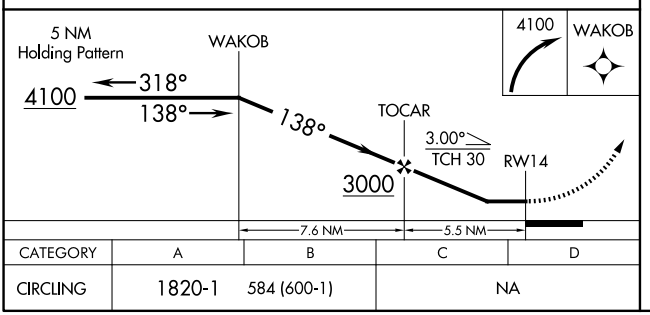

CATEGORY	A	B	C	D
CIRCLING	1820-1	584 (600-1)	NA	

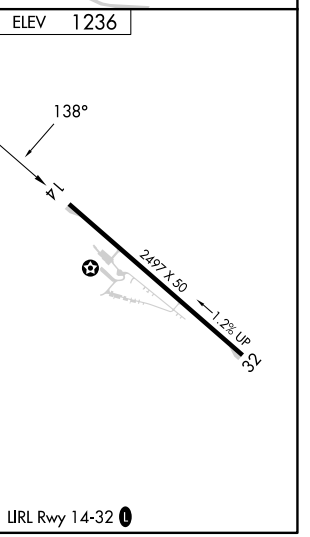

LIRL Rwy 14-32 L

NE-4, 29 OCT 2026 to 26 NOV 2026
NE-4, 29 OCT 2026 to 26 NOV 2026