WAAS	APP CRS	Rwy Ldg	3500
CH 90347	166°	TDZE	1309
W17A		Apt Elev	1309

RNAV (GPS) RWY 17

REDFIELD MUNI (1D8)

RNP APCH - GPS.

For uncompensated Baro-VNAV systems, LNAV/VNAV NA below -17°C or above 54°C. Baro-VNAV and VDP NA when using ABR altimeter setting. When local altimeter not received, use ABR altimeter setting and increase LPV DA to 1643 feet; increase LNAV/VNAV DA to 1738 feet and all visibilites ¼ SM. Increase all MDAs 100 feet.

MISSED APPROACH: Climb to 3400 direct LAVDE and hold.

AWOS-3P	MINNEAPOLIS CENTER	UNICOM
118.525	126.25 339.8	122.8 (CTAF) L

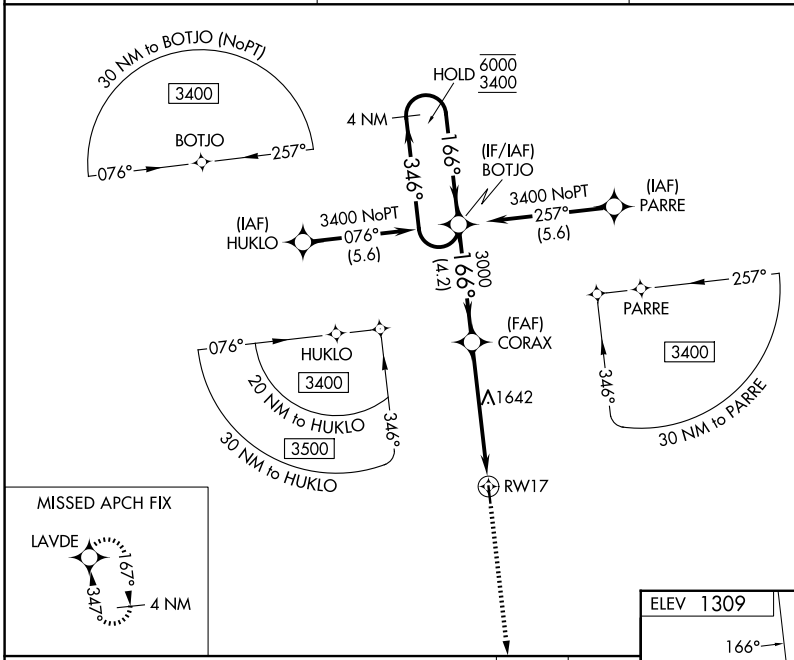

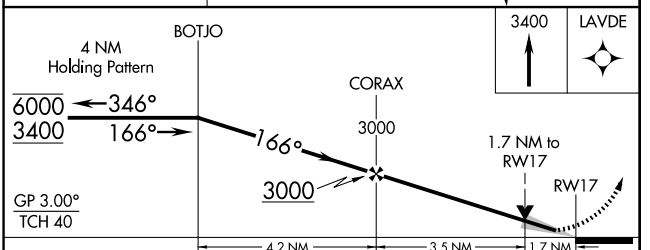

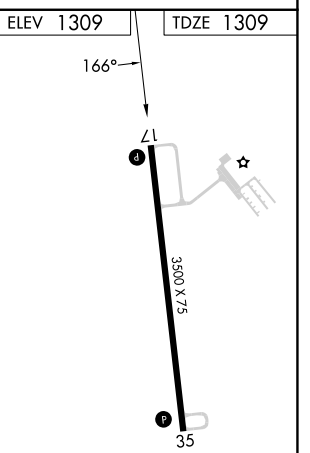

CATEGORY	A	B	C	D
LPV DA	1559-1	250 (300-1)	NA	
LNAV/VNAV DA	1654-1	345 (400-1)	NA	
LNAV MDA	1900-1	591 (600-1)	NA	
CIRCLING	1900-1	591 (600-1)	NA	

MIRL Rwy 17-35 L

NC-1, 29 OCT 2026 to 26 NOV 2026
NC-1, 29 OCT 2026 to 26 NOV 2026