WAAS CH 50347 W35A	APP CRS 347°	Rwy Ldg 3500 TDZE 1308 Apt Elev 1309

RNAV (GPS) RWY 35

REDFIELD MUNI (1D8)

RNP APCH - GPS.

Baro-VNAV and VDP NA when using ABR altimeter setting. For uncompensated Baro-VNAV systems, LNAV/VNAV NA below -17°C or above 54°C. When local altimeter not received, use ABR altimeter setting and increase LPV DA to 1694 feet and all visibilities ⅛ SM. Increase LNAV/VNAV DA to 1844 feet and all visibilities ⅛ SM. Increase all MDAs 100 feet.

MISSED APPROACH: Climb to 3400 direct BOTJO and hold.

AWOS-3P	MINNEAPOLIS CENTER	UNICOM
118.525	126.25 339.8	122.8 (CTAF) L

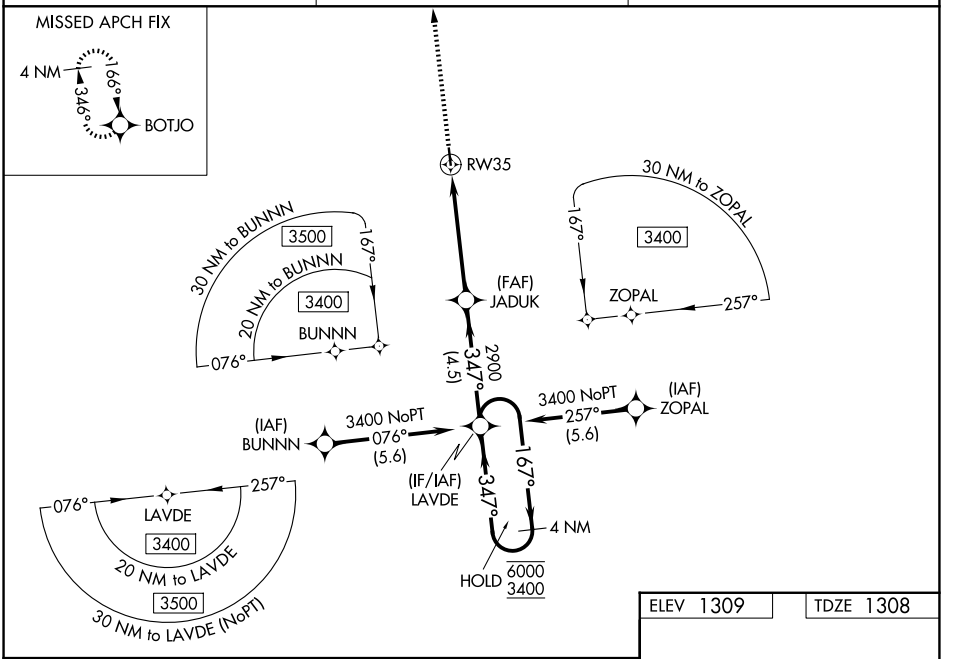

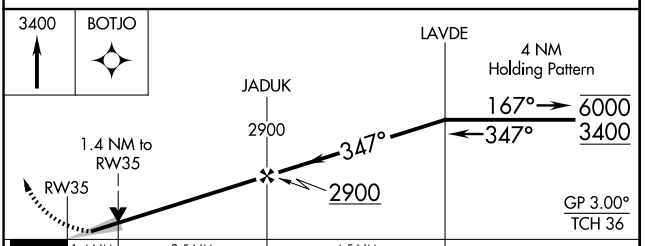

CATEGORY	A	B	C	D
LPV DA	1558-1	250 (300-1)	NA	
LNAV/VNAV DA	1760-1⅜	452 (500-1⅜)	NA	
LNAV MDA	1800-1	492 (500-1)	NA	
CIRCLING	1820-1 511 (600-1)	1900-1 591 (600-1)	NA	

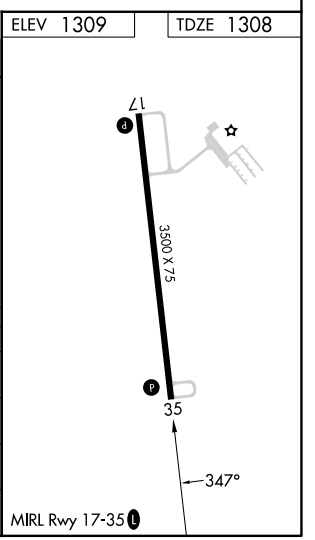

NC-1, 29 OCT 2026 to 26 NOV 2026
NC-1, 29 OCT 2026 to 26 NOV 2026