RNAV (GPS) RWY 14

DOTHAN RGNL (DHN)

WAAS CH 86504 W14A	APP CRS 138°	Rwy Ldg 8500 TDZE 401 Apt Elev 401

RNP APCH - GPS.

For uncompensated Baro-VNAV systems, LNAV/VNAV NA below -3°C or above 54°C. Intense student helicopter pilot training in vicinity of airport.

MISSED APPROACH: Climb to 900 then climbing left turn to 3000 direct OALDY and hold.

ATIS	CAIRNS APP CON ★	DOTHAN TOWER ★	GND CON	UNICOM
135.725	125.4 327.125	118.4 (CTAF) L 257.6	121.7 348.6	122.95

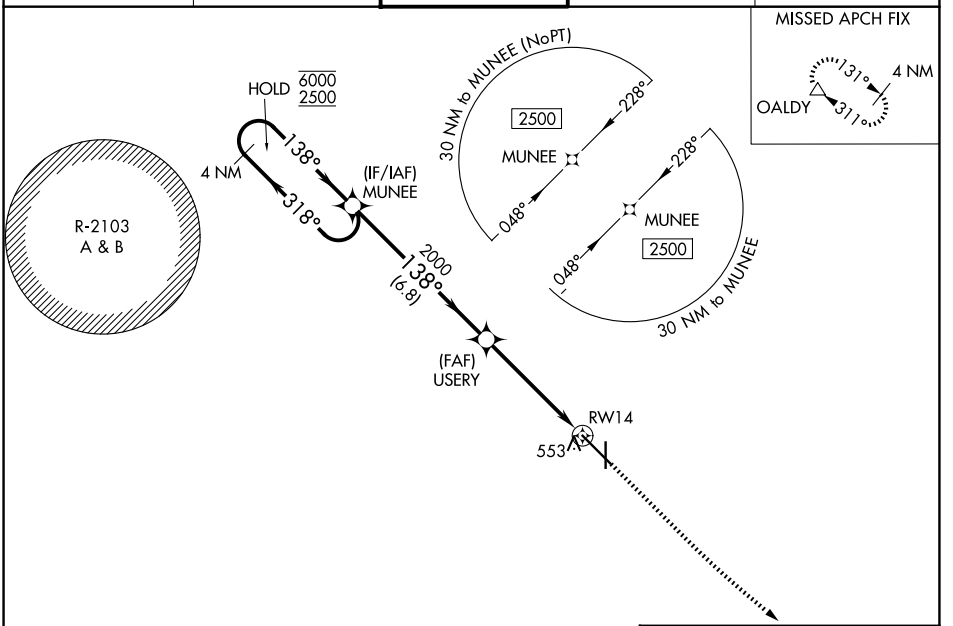

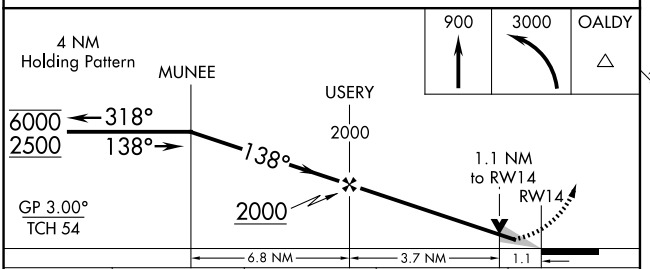

CATEGORY	A	B	C	D
LPV DA	601-¾ 200 (200-¾)			
LNAV/VNAV DA	724-1 323 (400-1)			
LNAV MDA	820-1 419 (500-1)		820-1⅛ 419 (500-1⅛)	
CIRCLING	860-1 459 (500-1)		920-1½ 519 (600-1½)	1040-2 639 (700-2)

ELEV 401 D TDZE 401

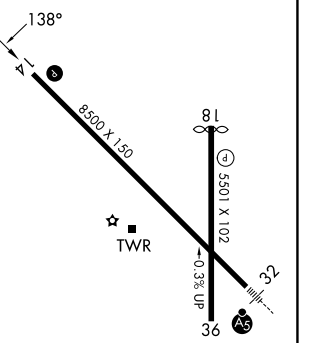

REIL Rwy 14 and 18 L
MIRL Rwy 18-36
HIRL Rwy 14-32 L

SE-4, 26 NOV 2026 to 24 DEC 2026
SE-4, 26 NOV 2026 to 24 DEC 2026