RNAV (GPS) RWY 18

DOTHAN RGNL (DHN)

WAAS CH 49118 W18A	APP CRS 183°	Rwy Ldg 5401 TDZE 395 Apt Elev 401

RNP APCH - GPS.

T For uncompensated Baro-VNAV systems, LNAV/VNAV NA below -3°C or above 54°C. Rwy 18 helicopter visibility reduction below ¾ SM NA.

MISSED APPROACH: Climb to 900 then climbing left turn to 3000 direct OALDY and hold.

ATIS	CAIRNS APP CON ★	DOTHAN TOWER ★	GND CON	UNICOM
135.725	125.4 327.125	118.4 (CTAF) L 257.6	121.7 348.6	122.95

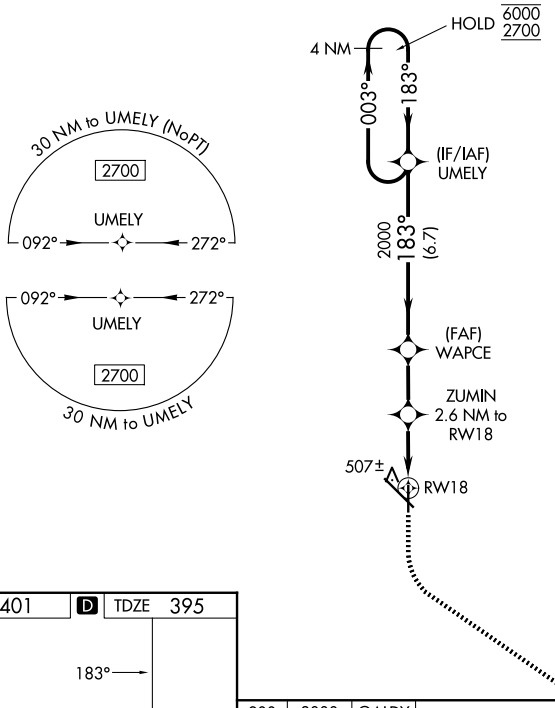

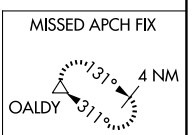

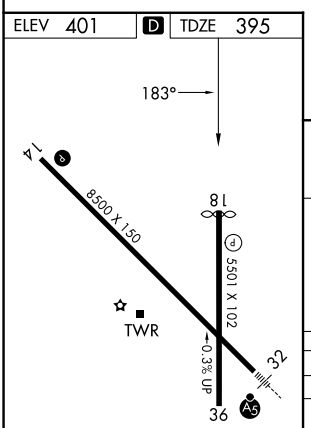

REIL Rwy 14 and 18 L
MIRL Rwy 18-36
HIRL Rwy 14-32 L

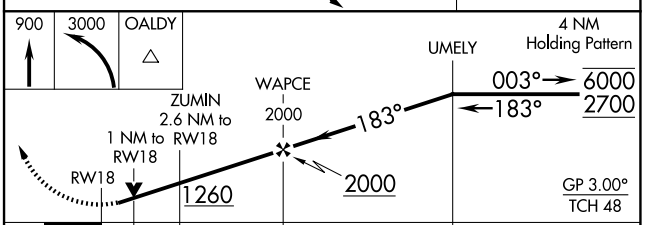

CATEGORY	A	B	C	D
LPV DA	645-¾	250 (300-¾)		
LNAV/VNAV DA	676-⅞	281 (300-⅞)		
LNAV MDA	760-1	365 (400-1)		
CIRCLING	860-1	459 (500-1)	920-1½ 519 (600-1½)	1040-2 639 (700-2)

SE-4, 26 NOV 2026 to 24 DEC 2026
SE-4, 26 NOV 2026 to 24 DEC 2026