RNAV (GPS) RWY 32

DOTHAN RGNL (DHN)

WAAS	APP CRS	Rwy Ldg	8500
CH 93704	318°	TDZE	382
W32A		Apt Elev	401

For uncompensated Baro-VNAV systems, LNAV/VNAV NA below -15°C (5°F) or above 41°C (105°F).
DME/DME RNP-0.3 NA.
**RVR 1800 authorized with use of FD or AP or HUD to DA.

MALSR

MISSED APPROACH: Climb to 900 then climbing right turn to 3000 direct HAVSO and hold.

ATIS	CAIRNS APP CON★	DOTHAN TOWER★	GND CON	UNICOM
135.725	125.4 327.125	118.4 (CTAF) L 257.6	121.7 348.6	122.95

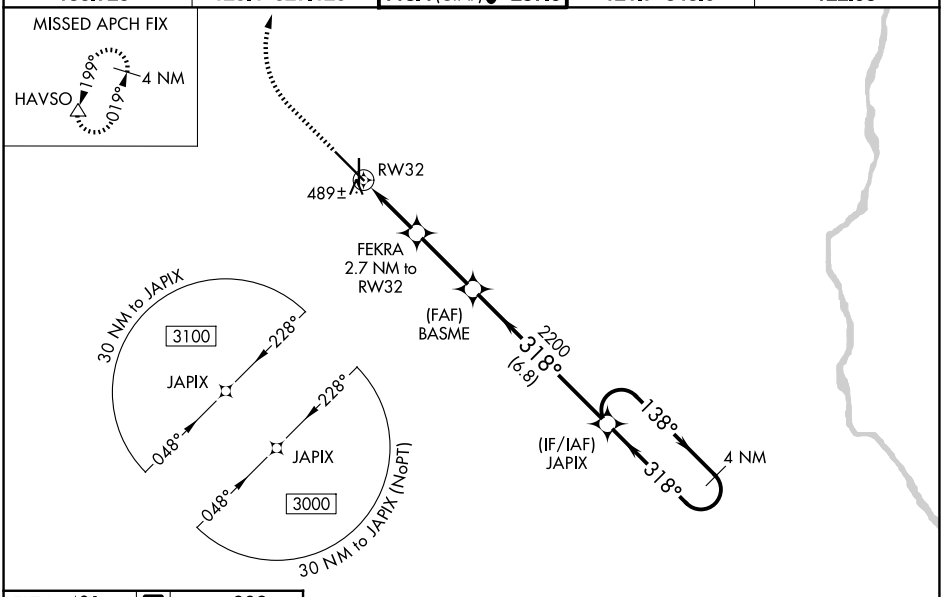

ELEV 401 D TDZE 382

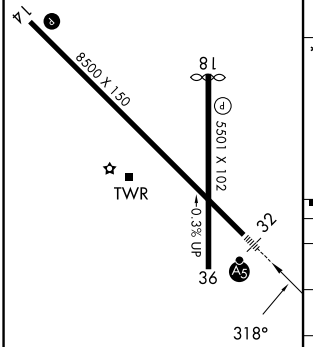

REIL Rwy 14 and 18 L
HIRL Rwy 18-36
HIRL Rwy 14-32 L

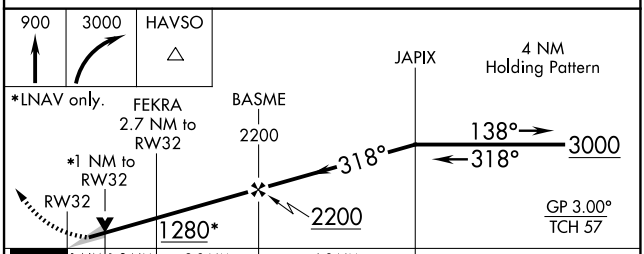

CATEGORY	A	B	C	D
LPV DA**	582/24 200 (200-½)			
LNAV/VNAV DA	670/24 288 (300-½)			
LNAV MDA	740/24 358 (400-½)		740/30 358 (400-⅝)	
CIRCLING	860-1 459 (500-1)		920-1½ 519 (600-1½)	1040-2 639 (700-2)

SE-4, 26 NOV 2026 to 24 DEC 2026
SE-4, 26 NOV 2026 to 24 DEC 2026