| WAAS | APP CRS | Rwy Ldg | 5501 |
|---|---|---|---|
| CH 61339 | 003° | TDZE | 379 |
| W36A | | Apt Elev | 401 |

# RNAV (GPS) RWY 36
## DOTHAN RGNL (DHN)

For uncompensated Baro-VNAV systems, LNAV/VNAV NA below -5°C (23°F) or above 54°C (130°F). DME/DME RNP-0.3 NA. Rwy 36 helicopter visibility reduction below ¾ SM NA.

MISSED APPROACH: Climb to 900 then climbing right turn to 3000 direct HAVSO and hold.

| ATIS | CAIRNS APP CON★ | DOTHAN TOWER★ | GND CON | UNICOM |
|---|---|---|---|---|
| 135.725 | 125.4 327.125 | 118.4 (CTAF) L 257.6 | 121.7 348.6 | 122.95 |

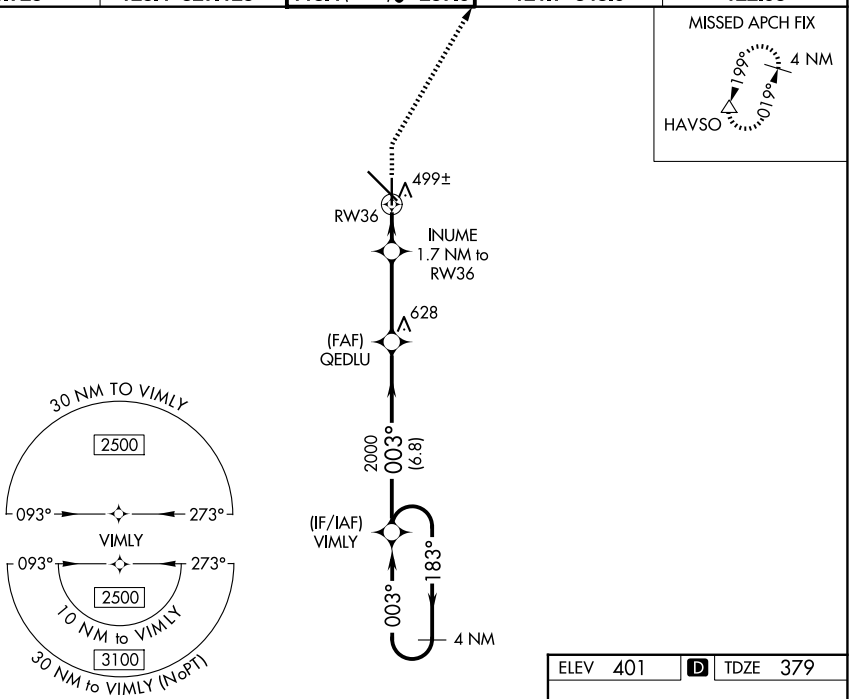


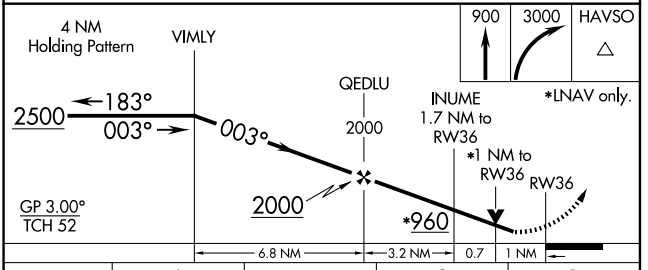


| CATEGORY | A | B | C | D |
|---|---|---|---|---|
| LPV DA | 651-⅞ | 272 (300-⅞) | | |
| LNAV/VNAV DA | 681-1 | 302 (300-1) | | |
| LNAV MDA | 760-1 | 381 (400-1) | 760-1⅛ | 381 (400-1⅛) |
| CIRCLING | 860-1 | 459 (500-1) | 920-1½ 519 (600-1½) | 1040-2 639 (700-2) |

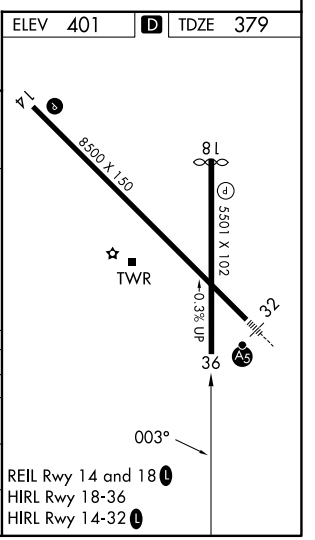




SE-4, 26 NOV 2026 to 24 DEC 2026
SE-4, 26 NOV 2026 to 24 DEC 2026