VOR RWY 18

DOTHAN RGNL (DHN)

VORTAC RRS	APP CRS	Rwy Ldg	5401
111.6	164°	TDZE	395
Chan 53		Apt Elev	401

T NA Rwy 18 helicopter visibility reduction below ¾ SM NA.

MISSED APPROACH: Climb to 2300 direct RRS VORTAC and hold, continue climb-in-hold to 2300.

ATIS	CAIRNS APP CON ★	DOTHAN TOWER ★	GND CON	UNICOM
135.725	125.4 327.125	118.4 (CTAF) L 257.6	121.7 348.6	122.95

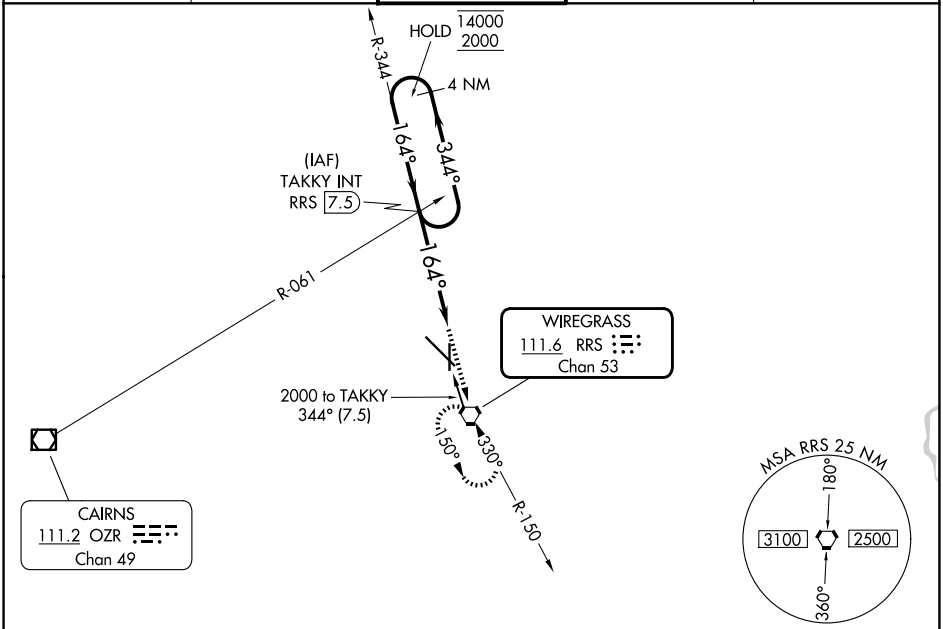

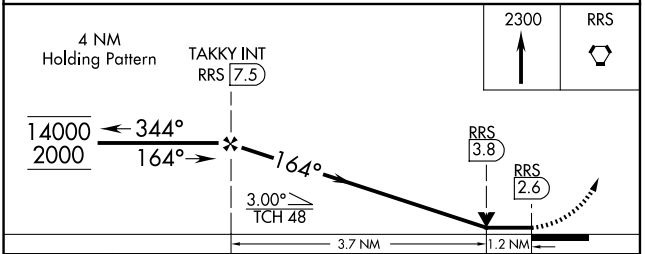

CATEGORY	A	B	C	D
S-18	840-1 445 (500-1)		840-1⅜ 445 (500-1⅜)	
CIRCLING	860-1 459 (500-1)		920-1½ 519 (600-1½)	1040-2 639 (700-2)

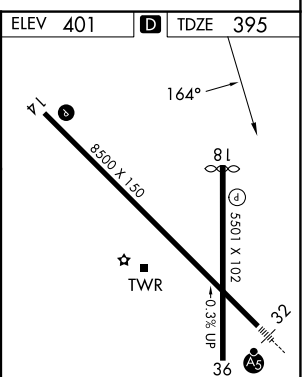

REIL Rwy 14 and 18 L
MIRL Rwy 18-36
HIRL Rwy 14-32 L

FAF to MAP 4.9 NM

Knots	60	90	120	150	180
Min:Sec	4:54	3:16	2:27	1:58	1:38

SE-4, 26 NOV 2026 to 24 DEC 2026
SE-4, 26 NOV 2026 to 24 DEC 2026