ILS or LOC RWY 35

ROSECRANS MEML (STJ)

LOC I-STJ	APP CRS	Rwy Ldg	8061
110.3	356°	TDZE	815
		Apt Elev	827

ADF or TACAN required.

DME from STJ VORTAC, simultaneous reception of I-STJ and STJ DME required.

ASR/PAR

MISSED APPROACH: Climb to 2700 direct AZN NDB and hold. (TACAN aircraft climb to 2700 then climbing right turn to 3100 on STJ VORTAC R-114 to HANOT/24 DME and hold NW, LT, 114° inbound).

ATIS	ST. JOSEPH APP CON ★	ST. JOSEPH TOWER ★	GND CON	UNICOM
125.05	120.35 360.8	126.9(CTAF) L 239.0	121.9	122.95

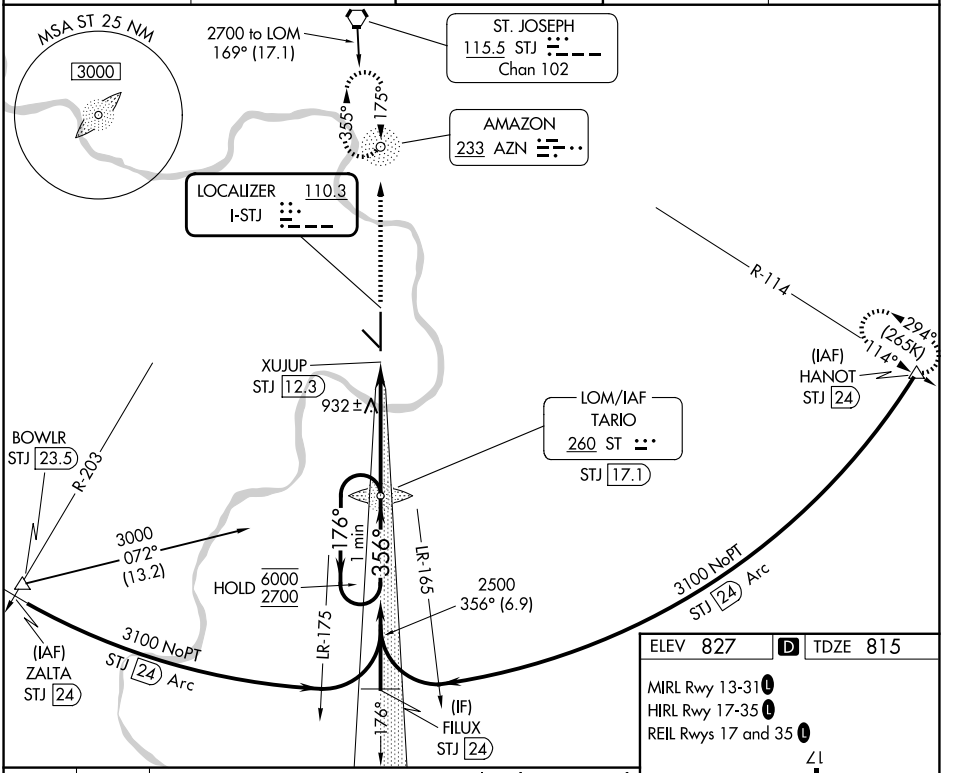

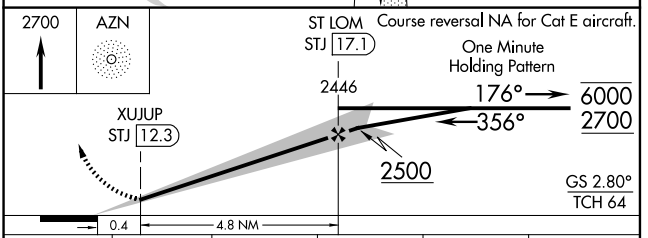

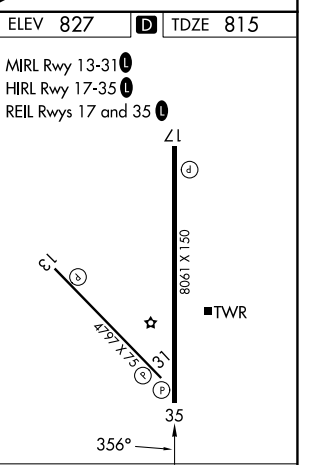

CATEGORY	A	B	C	D	E
S-ILS 35	1015/40 200 (200-¾)				
S-LOC 35	1200/55 385 (400-1)		1200/60 385 (400-1¼)		
CIRCLING	1400-1 573 (600-1)	1420-1 593 (600-1)	1620-2¼ 793 (800-2¼)	1640-2¾ 813 (900-2¾)	1760-3 933 (1000-3)

FAF to MAP 4.8 NM

Knots	60	90	120	150	180
Min:Sec	4:48	3:12	2:24	1:55	1:36

NC-3, 26 NOV 2026 to 24 DEC 2026
NC-3, 26 NOV 2026 to 24 DEC 2026