RNAV (GPS) RWY 13

ROSECRANS MEML (STJ)

WAAS	APP CRS	Rwy Ldg	4797
CH 57935	132°	TDZE	811
W13A		Apt Elev	827

T A ASR/PAR

For uncompensated Baro-VNAV systems, LNAV/VNAV NA below -20°C (-4°F) or above 54°C (130°F). DME/DME RNP-0.3 NA. Straight-In minimums NA at night. Baro-VNAV and VDP NA when using Kansas City Intl altimeter setting. Helicopter visibility reduction below ¾ SM NA. When local altimeter setting not received, use Kansas City Intl altimeter setting and increase all DA 97 feet, and LPV visibility ⅜ mile all Cats, LNAV/VNAV visibility ¼ mile all Cats; increase all MDA 100 feet and Circling Cat C ½ mile, Cat D ¼ mile.

MISSED APPROACH: Climb to 3100 direct ZOXAD and hold.

ATIS	ST. JOSEPH APP CON *	ST. JOSEPH TOWER *	GND CON	UNICOM
125.05	120.35 360.8	126.9 (CTAF) L 239.0	121.9	122.95

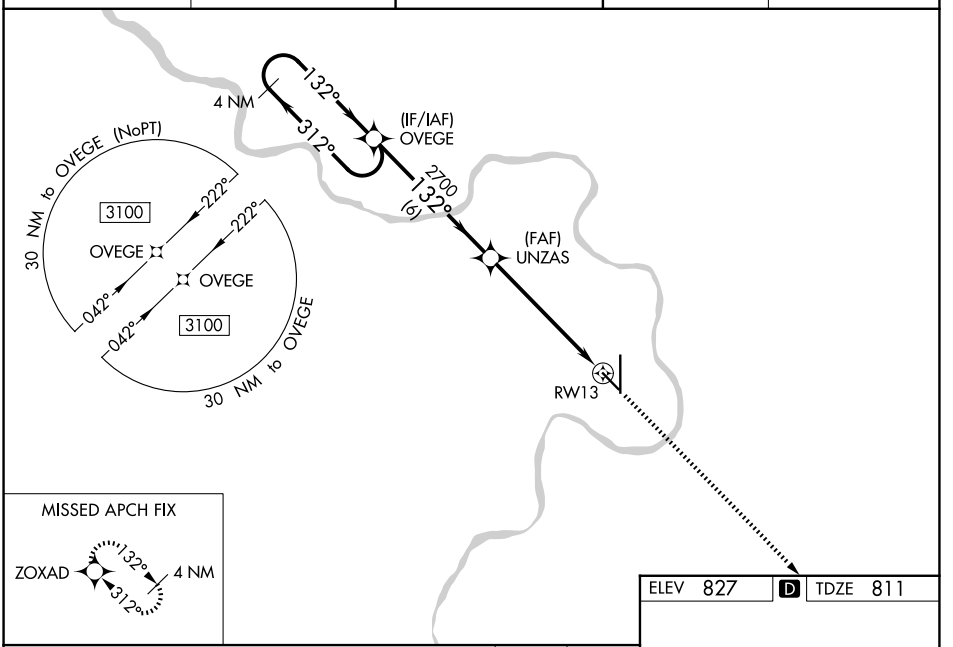

MISSED APCH FIX

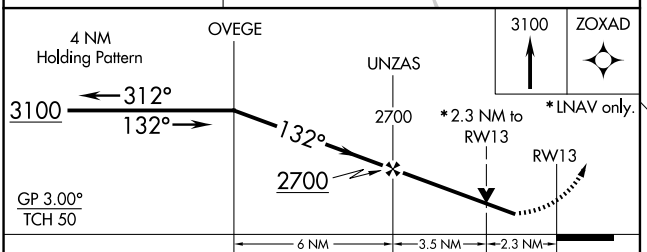

CATEGORY	A	B	C	D
LPV DA	1377-1⅞ 566 (600-1⅞)			
LNAV/VNAV DA	1416-2¼ 605 (600-2¼)			
LNAV MDA	1580-1 769 (800-1)	1580-1¼ 769 (800-1¼)	1580-2½ 769 (800-2½)	
CIRCLING	1580-1 753 (800-1)	1580-1¼ 753 (800-1¼)	1620-2½ 793 (800-2½)	1640-2¾ 813 (900-2¾)

ELEV 827 D TDZE 811

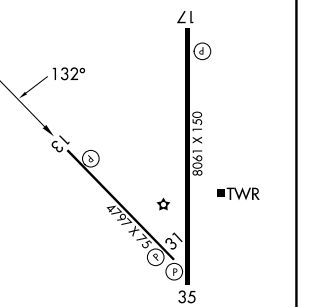

MIRL Rwy 13-31 L
HIRL Rwy 17-35 L
REIL Rwys 17 and 35 L

NC-3, 26 NOV 2026 to 24 DEC 2026
NC-3, 26 NOV 2026 to 24 DEC 2026