RNAV (GPS) RWY 31

ROSECRANS MEML (STJ)

WAAS CH 65835 W31A	APP CRS 312°	Rwy Ldg 4797 TDZE 812 Apt Elev 827

ASR/PAR

For uncompensated Baro-VNAV systems, LNAV/VNAV NA below -20°C (-4°F) or above 54°C (130°F). DME/DME RNP-0.3 NA. Baro-VNAV and VDP NA when using Kansas City Intl altimeter setting. Straight-In minimums NA at night. When local altimeter setting not received, use Kansas City Intl altimeter setting and increase all DA 97 feet and increase LPV visibility ⅛ mile and LNAV/VNAV visibility ⅜ mile all Cats; increase all MDA 100 feet and LNAV Cat C and D visibility ¼ mile, and Circling Cat C ½ mile, Cat D ¼ mile.

MISSED APPROACH: Climb to 3100 direct OVEGE and hold.

ATIS	ST. JOSEPH APP CON ★	ST. JOSEPH TOWER ★	GND CON	UNICOM
125.05	120.35 360.8	126.9 (CTAF) L 239.0	121.9	122.95

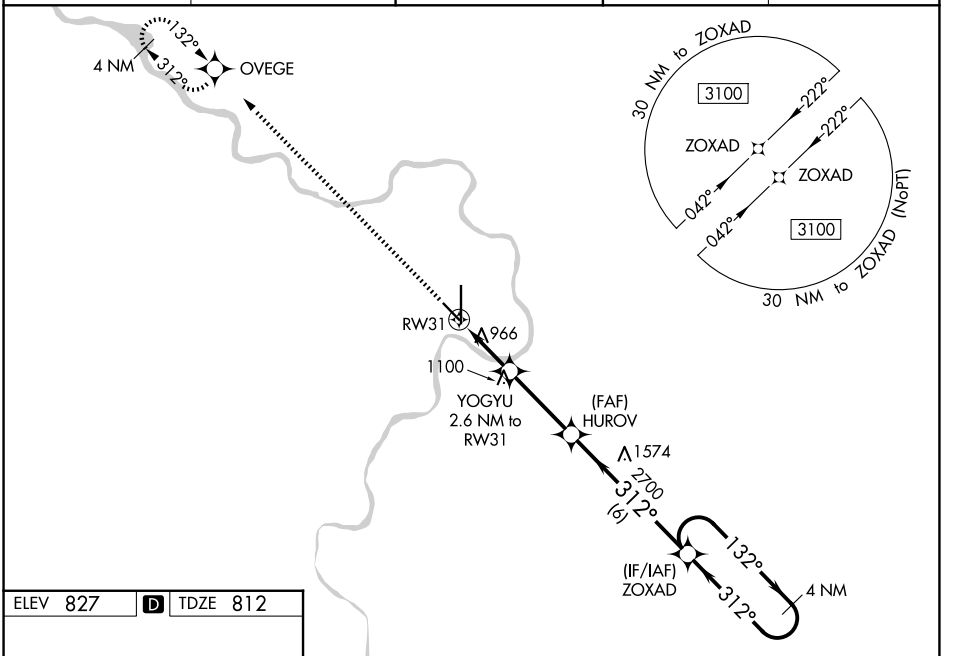

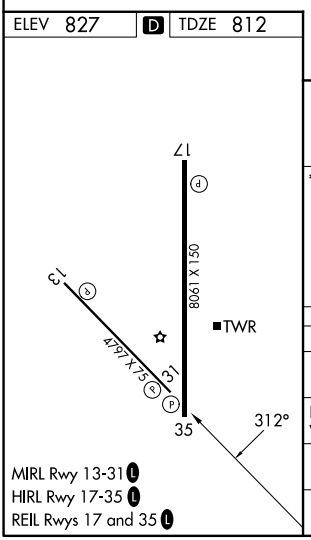

MIRL Rwy 13-31 L
HIRL Rwy 17-35 L
REIL Rwys 17 and 35 L

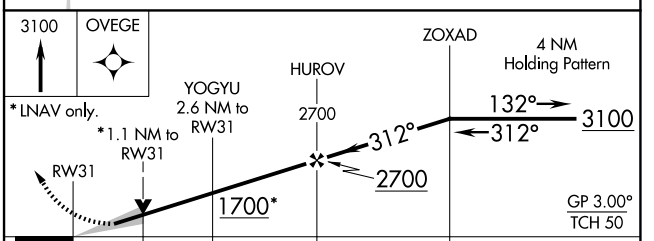

CATEGORY	A	B	C	D
LPV DA	1062-1 250 (300-1)			
LNAV/VNAV DA	1255-1½ 443 (500-1½)			
LNAV MDA	1220-1 408 (400-1)		1220-1⅛ 408 (400-1⅛)	
CIRCLING	1400-1 573 (600-1)	1420-1 593 (600-1)	1620-2¼ 793 (800-2¼)	1640-2¾ 813 (900-2¾)

NC-3, 26 NOV 2026 to 24 DEC 2026
NC-3, 26 NOV 2026 to 24 DEC 2026