RNAV (GPS) RWY 35

ROSECRANS MEML (STJ)

WAAS	APP CRS	Rwy Ldg	8061
CH 77819	356°	TDZE	815
W35A		Apt Elev	827

T A ASR/PAR

For uncompensated Baro-VNAV systems, LNAV/VNAV NA below -20°C (-4°F) or above 54°C (130°F). DME/DME RNP-0.3 NA. VDP and Baro-VNAV NA when using Kansas City Intl altimeter setting. When local altimeter setting not received, use Kansas City Intl altimeter setting and increase all DA 97 feet and increase LPV all Cats visibility to RVR 5000, and LNAV/VNAV all Cats visibility to 1¼ mile; increase all MDA 100 feet, and increase LNAV Cat C/D/E visibility ¼ mile, and Circling Cat C ½ mile, Cat D ¼ mile.

MISSED APPROACH: Climb to 3000 direct TOCDU and hold.

ATIS	ST. JOSEPH APP CON ★	ST. JOSEPH TOWER ★	GND CON	UNICOM
125.05	120.35 360.8	126.9 (CTAF) L 239.0	121.9	122.95

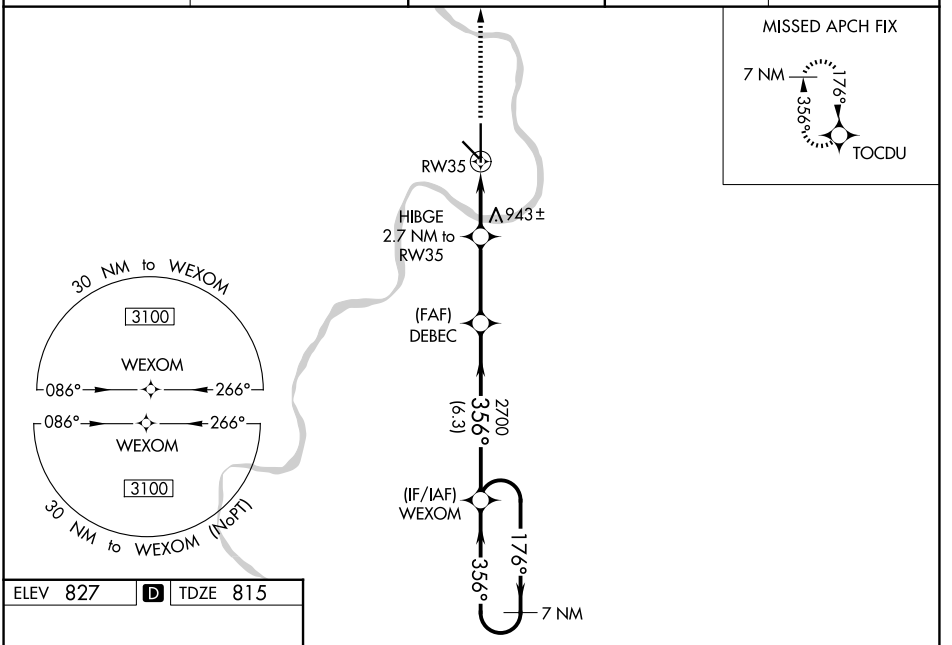

ELEV 827 D TDZE 815

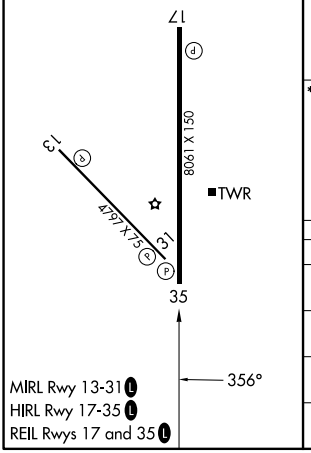

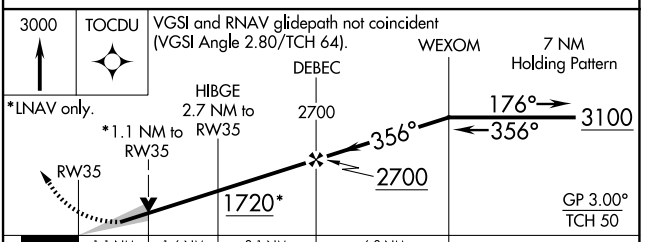

CATEGORY	A	B	C	D	E
LPV DA	1015/40 200 (200-¾)				
LNAV/VNAV DA	1096/45 281 (300-⅞)				
LNAV MDA	1200/55 385 (400-1)		1200/60 385 (400-1¼)		
CIRCLING	1400-1 573 (600-1)	1420-1 593 (600-1)	1620-2¼ 793 (800-2¼)	1640-2¾ 813 (900-2¾)	1760-3 933 (1000-3)

NC-3, 26 NOV 2026 to 24 DEC 2026
NC-3, 26 NOV 2026 to 24 DEC 2026