VORTAC STJ	APP CRS	Rwy Ldg	8061
115.5	167°	TDZE	827
Chan 102		Apt Elev	827

VOR or TACAN RWY 17

ROSECRANS MEML (STJ)

ADF or DME required.

Missed approach to STJ VORTAC NA for Cat E aircraft.

ASR/PAR

MISSED APPROACH: Climb to 1500 then climbing right turn to 2700 direct STJ VORTAC and hold. (TACAN aircraft climb to 2300 then climbing left turn to 3100 direct HANOT INT/STJ 24 DME and hold NW, LT, 114° inbound, GPS required).

ATIS	ST. JOSEPH APP CON ★	ST. JOSEPH TOWER ★	GND CON	UNICOM
125.05	120.35 360.8	126.9 (CTAF) L 239.0	121.9	122.95

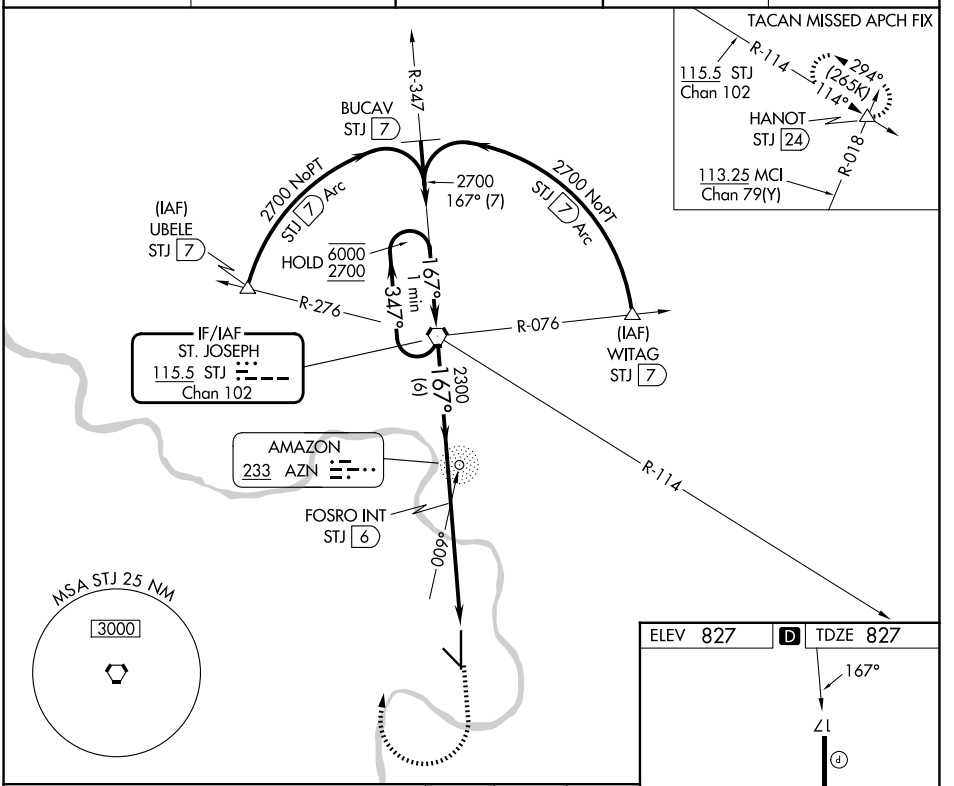

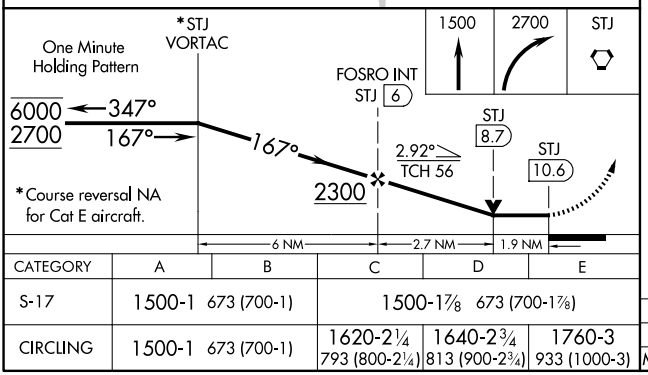

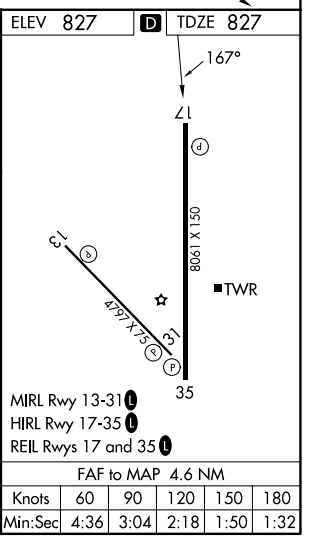

CATEGORY	A	B	C	D	E
S-17	1500-1	673 (700-1)	1500-1⅞	673 (700-1⅞)	
CIRCLING	1500-1	673 (700-1)	1620-2¼ 793 (800-2¼)	1640-2¾ 813 (900-2¾)	1760-3 933 (1000-3)

FAF to MAP 4.6 NM

Knots	60	90	120	150	180
Min:Sec	4:36	3:04	2:18	1:50	1:32

NC-3, 26 NOV 2026 to 24 DEC 2026
NC-3, 26 NOV 2026 to 24 DEC 2026