RNAV (RNP) Z RWY 22
SAN ANTONIO INTL (SAT)

APP CRS	Rwy Ldg	8505
217°	TDZE	770
	Apt Elev	809

RNP AR APCH - GPS. Authorization required.
From BRSQT: min RNP 0.50. From NADDE: RF.

For uncompensated Baro-VNAV systems, procedure NA below -6°C or above 54°C.

MISSED APPROACH: Climb to 3100 direct IMIKE and on track 137° to EMBOW and hold.

D-ATIS	SAN ANTONIO APP CON	SAN ANTONIO TOWER	GND CON
118.9	125.1 307.0	119.8 257.8	121.9 348.6

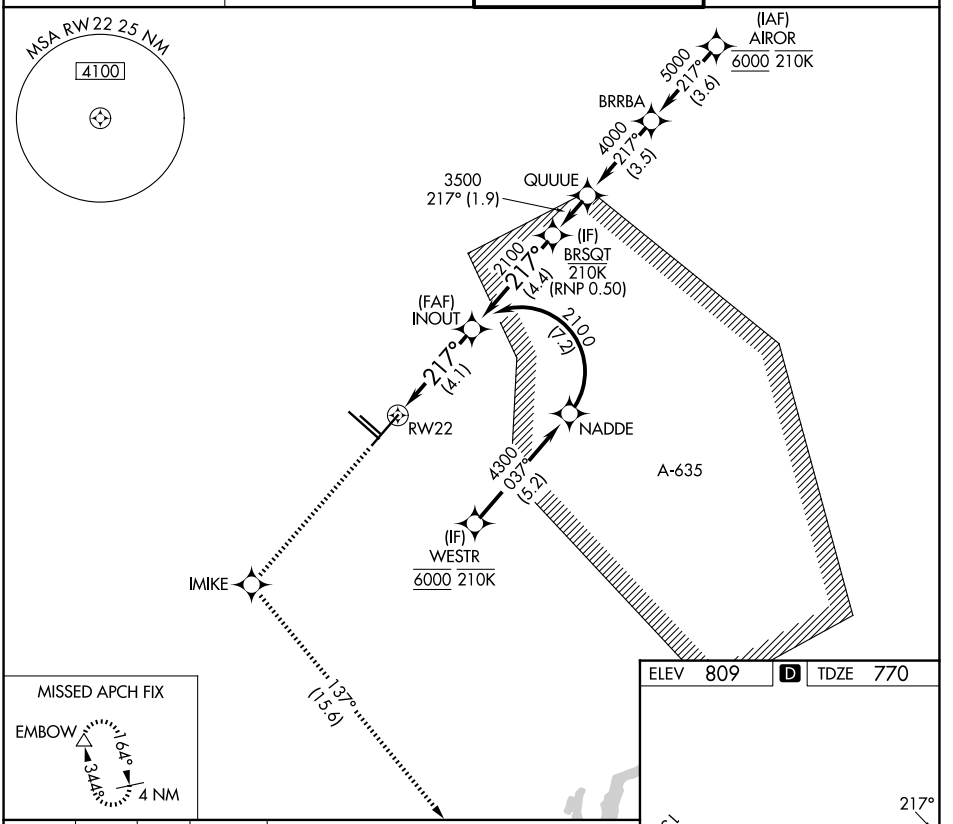

3100	IMIKE	tr 137°	EMBOW

VGSI and RNAV glidepath not coincident (VGSI Angle 3.00/TCH 85).

See planview for multiple IF locations.

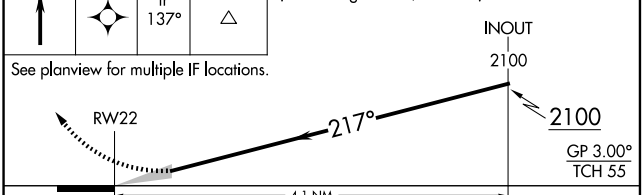

CATEGORY	A	B	C	D
RNP 0.15 DA	1070-⅞ 300 (300-⅞)			
RNP 0.30 DA	1220-1⅜ 450 (500-1⅜)			

AUTHORIZATION REQUIRED

ELEV 809 | D | TDZE 770

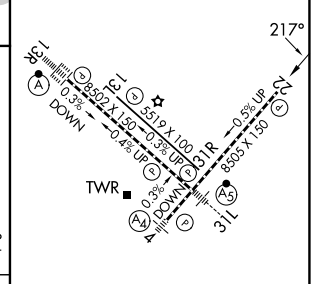

TDZL/RCLS Rwy 13R
REIL Rwys 13L, 22 and 31R
HIRL Rwys 4-22 and 13R-31L
MIRL Rwy 13L-31R

SC-3, 26 NOV 2026 to 24 DEC 2026

SC-3, 26 NOV 2026 to 24 DEC 2026