RNAV (RNP) Z RWY 31L

SAN ANTONIO INTL (SAT)

APP CRS	Rwy Ldg	8502
308°	TDZE	790
	Apt Elev	809

RNP AR APCH - GPS.

For uncompensated Baro-VNAV systems, procedure NA below -5°C or above 54°C. For inop ALS, increase RNP 0.15 all Cats visibility to RVR 5500, increase RNP 0.30 all Cats visibility to RVR 6000.

MALSR

MISSED APPROACH: Climb to 4200 direct HASDO and track 307° to REUBE and hold.

D-ATIS	SAN ANTONIO APP CON	SAN ANTONIO TOWER	GND CON
118.9	125.1 307.0	119.8 257.8	121.9 348.6

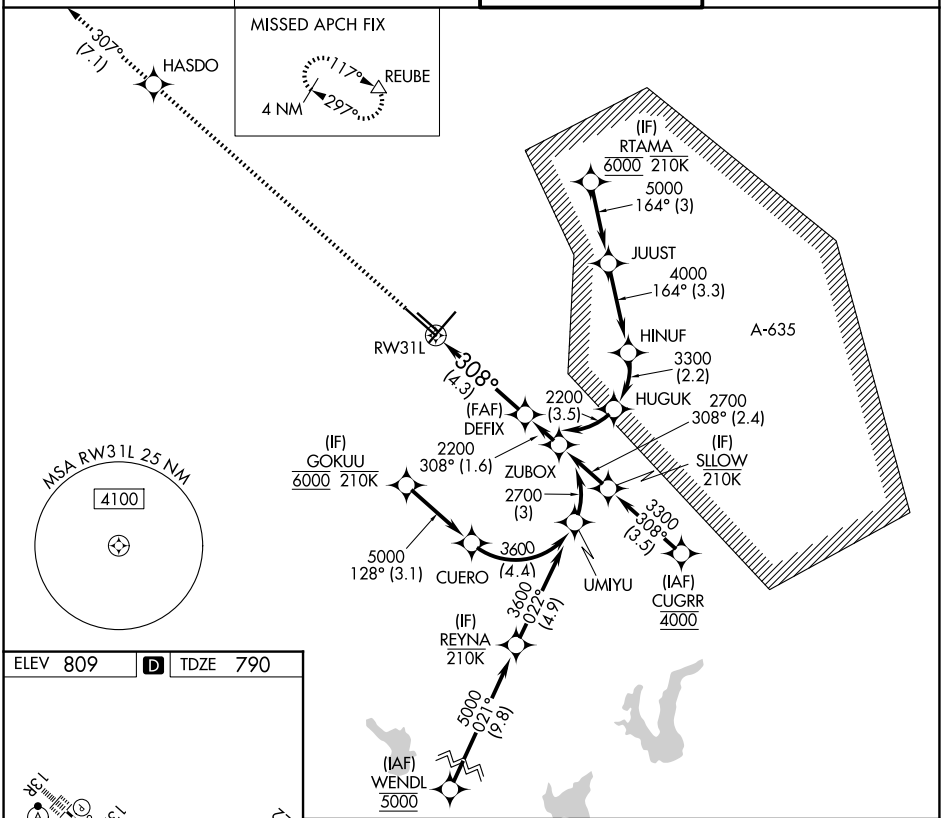

ELEV 809 | D | TDZE 790

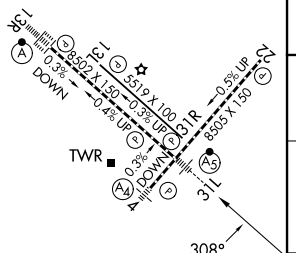

4200	HASDO	tr 307°	REUBE

VGSI and RNAV glidepath not coincident (VGSI Angle 3.00/TCH 82).

See planview for multiple IF locations.

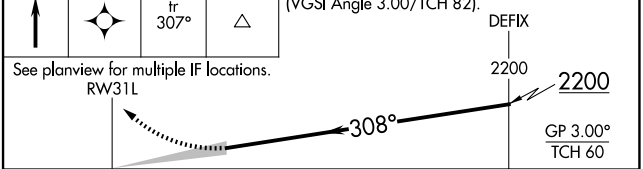

CATEGORY	A	B	C	D
RNP 0.15 DA	1144/30		354 (400-⅝)	
RNP 0.30 DA	1200/40		410 (400-¾)	

AUTHORIZATION REQUIRED

TDZL/RCLS Rwy 13R
REIL Rwys 13L, 22 and 31R
HIRL Rwys 4-22 and 13R-31L
MIRL Rwy 13L-31R

SC-3, 26 NOV 2026 to 24 DEC 2026
SC-3, 26 NOV 2026 to 24 DEC 2026