RNAV (RNP) Z RWY 4

SAN ANTONIO INTL (SAT)

APP CRS	Rwy Ldg	8505
037°	TDZE	786
	Apt Elev	809

RNP AR APCH - GPS.

For uncompensated Baro-VNAV systems, procedure NA below -5°C or above 54°C.

MALS

MISSED APPROACH: Climb to 3500 direct BISGE and track 030° to SHEPE and hold.

D-ATIS	SAN ANTONIO APP CON	SAN ANTONIO TOWER	GND CON
118.9	125.1 307.0	119.8 257.8	121.9 348.6

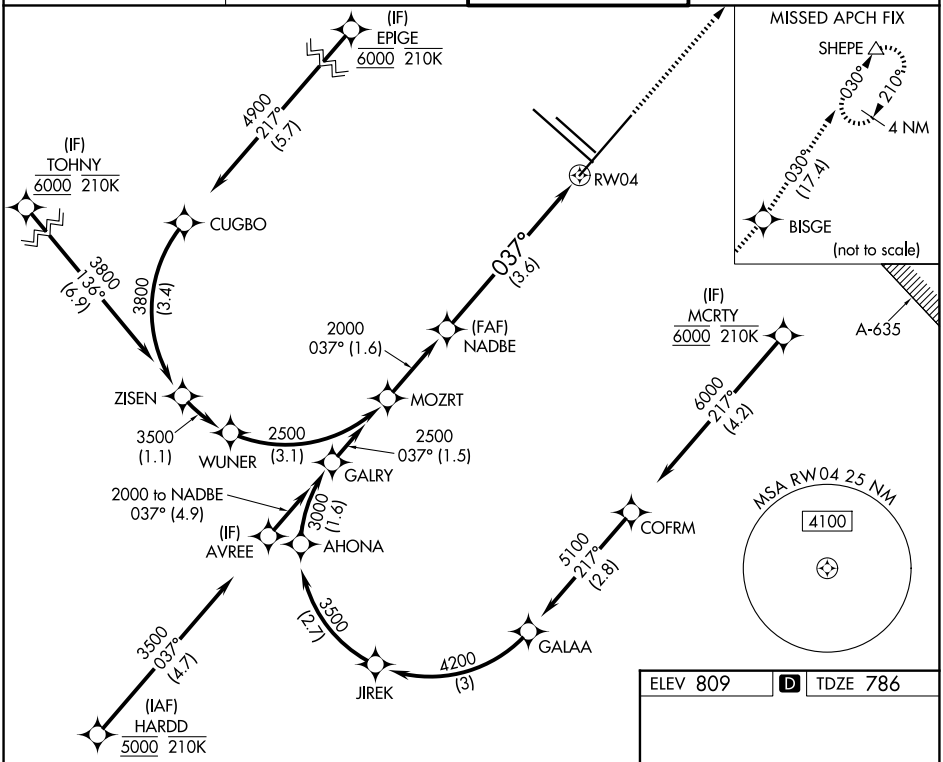

VGSI and RNAV glidepath not coincident (VGSI Angle 3.00/TCH 79).

3500	BISGE	tr 030°	SHEPE
↑	✧		△

See planview for multiple IF locations.

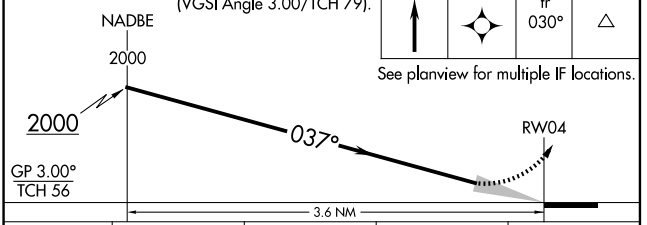

CATEGORY	A	B	C	D
RNP 0.15 DA		1167/45	381 (400-⅞)	
RNP 0.30 DA		1286/60	500 (500-1¼)	

AUTHORIZATION REQUIRED

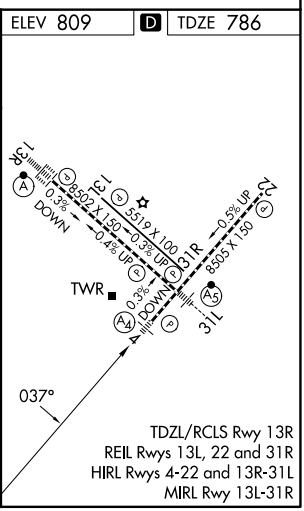

SC-3, 26 NOV 2026 to 24 DEC 2026
SC-3, 26 NOV 2026 to 24 DEC 2026