RNAV (GPS) Y RWY 31L

SAN ANTONIO INTL (SAT)

WAAS CH 61209 W31A	APP CRS 308°	Rwy Ldg 8502 / TDZE 790 / Apt Elev 809

RNP APCH - GPS.

For uncompensated Baro-VNAV systems, LNAV/VNAV NA below -5°C or above 54°C. Circling NA northwest of Rwys 4 and 13R.
* RVR 1800 authorized with use of FD or AP or HUD to DA.

MALSR

MISSED APPROACH: Climb to 4200 direct HASDO and track 307° to REUBE and hold.

D-ATIS	SAN ANTONIO APP CON	SAN ANTONIO TOWER	GND CON
118.9	125.1 307.0	119.8 257.8	121.9 348.6

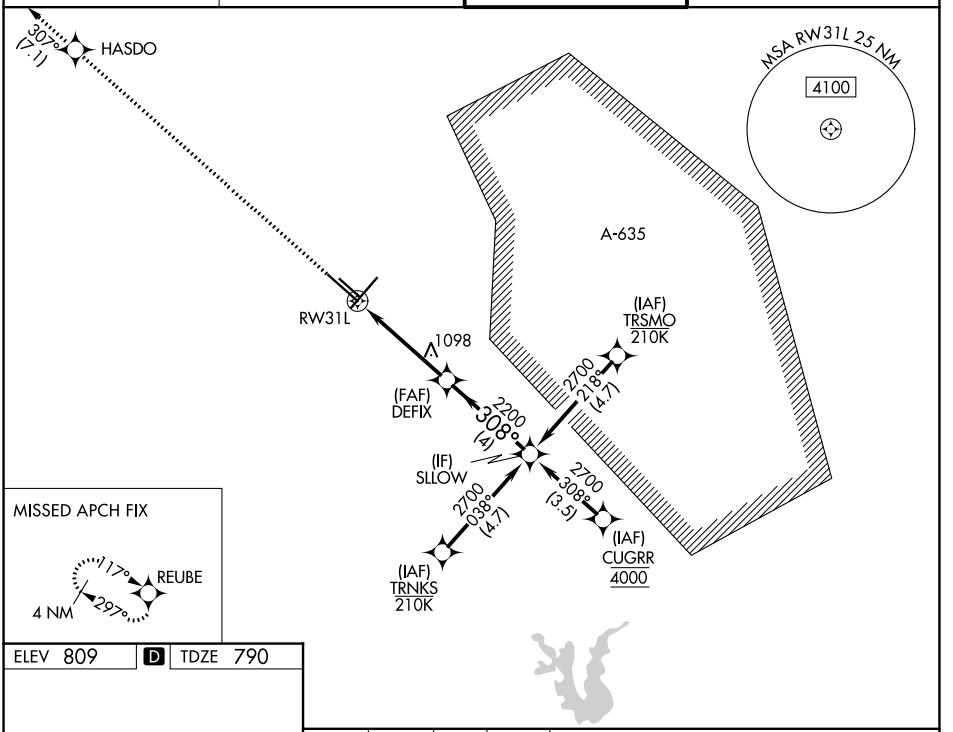

ELEV 809 | D | TDZE 790

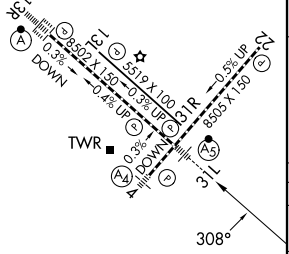

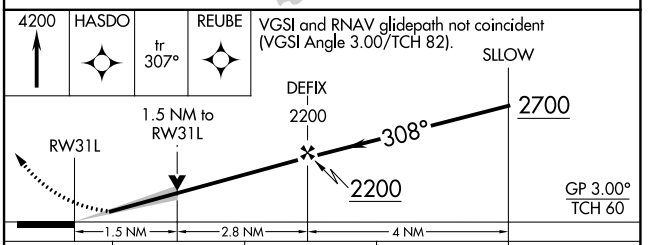

CATEGORY	A	B	C	D
LPV DA *	990/24 200 (200-½)			
LNAV/VNAV DA	1226/40 436 (500-¾)			
LNAV MDA	1360/24 570 (600-½)		1360-1¼ 570 (600-1¼)	
CIRCLING	1380-1 571 (600-1)		1440-1¾ 631 (700-1¾)	1540-2¼ 731 (800-2¼)

TDZL/RCLS Rwy 13R
REIL Rwys 13L, 22 and 31R
HIRL Rwys 4-22 and 13R-31L
MIRL Rwy 13L-31R

SC-3, 26 NOV 2026 to 24 DEC 2026
SC-3, 26 NOV 2026 to 24 DEC 2026