WAAS	APP CRS	Rwy Ldg	3421
CH 69232	319°	TDZE	14
W34A		Apt Elev	14

RNAV (GPS) RWY 34
PALM BEACH COUNTY PARK (LNA)

DME/DME RNP-0.3 NA. Rwy 34 helicopter visibility reduction below 1 SM NA. Circling to Rwys 4, 16, 22, 28 NA at night. Straight-in Rwy 34 NA at night, Circling Rwy 34 NA at night.

MISSED APPROACH: (Do not exceed 200K until UGLEE) Climb to 700 then climbing left turn to 2000 direct UGLEE and hold.

AWOS-3PT	PALM BEACH APP CON	UNICOM
119.925	127.35 343.6	122.7 (CTAF) L

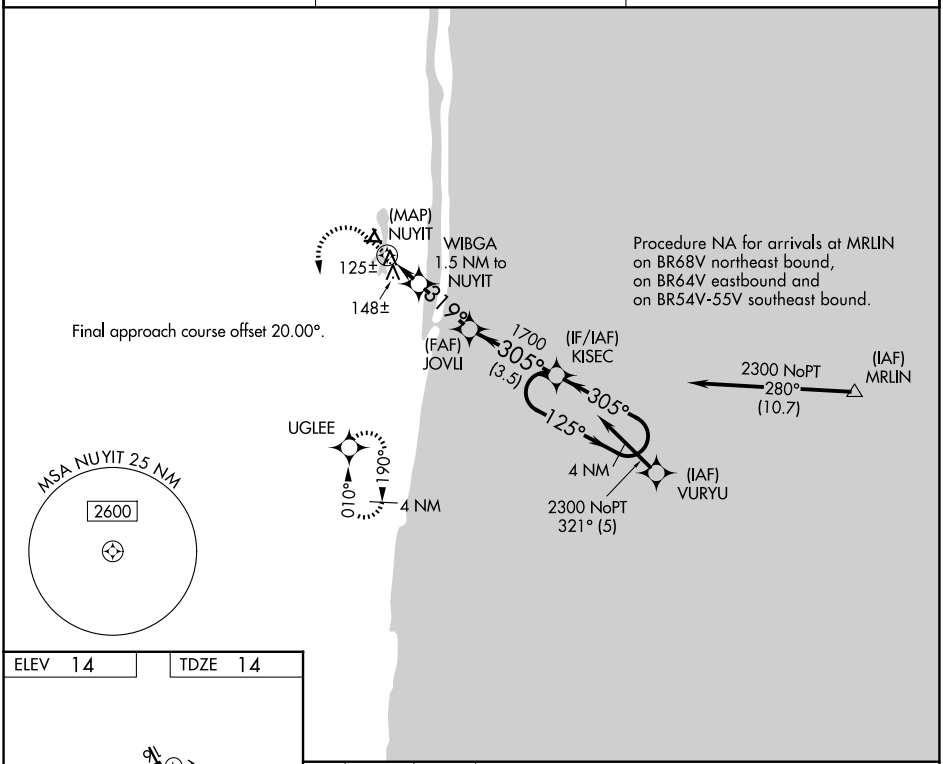

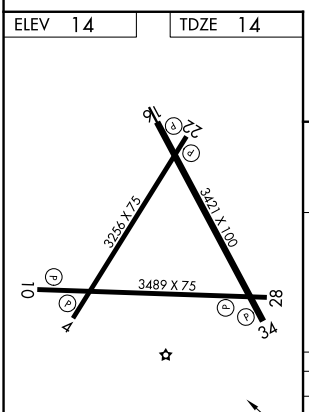

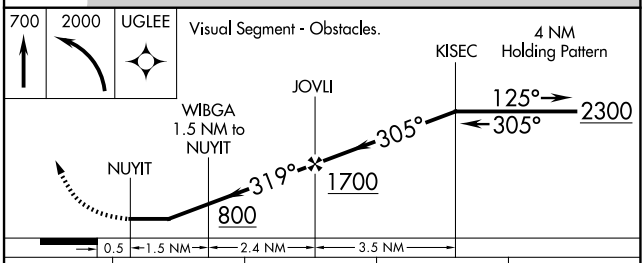

CATEGORY	A	B	C	D
LP MDA	380-1 366 (400-1)			NA
LNAV MDA	400-1 386 (400-1)		400-1⅛ 386 (400-1⅛)	NA
CIRCLING	460-1 446 (500-1)	520-1 506 (600-1)	580-1½ 566 (600-1½)	NA

MIRL Rwys 4-22, 10-28 and 16-34 L

SE-3, 26 NOV 2026 to 24 DEC 2026
SE-3, 26 NOV 2026 to 24 DEC 2026