APP CRS	Rwy Ldg	N/A
099°	TDZE	N/A
	Apt Elev	14

RNAV (GPS)-A

PALM BEACH COUNTY PARK (LNA)

RNP APCH - GPS.

Rwy 10 helicopter visibility reduction below 1 SM NA.
Circling Rwy 4, 16, 22, 28, 34 NA at night.

MISSED APPROACH: (Do not exceed 210K until turn completion)
Climbing right turn to 2000 direct UGLEE and hold; continue climb-in-hold to 2000.

AWOS-3PT	PALM BEACH APP CON	UNICOM
119.925	127.35 343.6	122.7 (CTAF) L

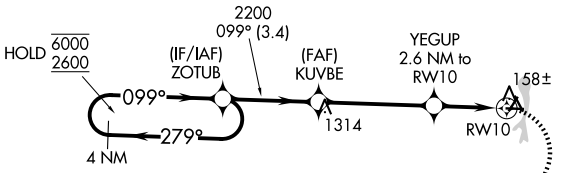

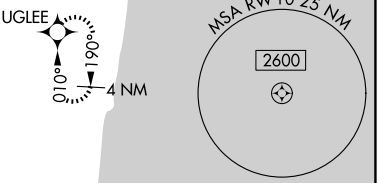

ELEV 14

VGSI and descent angles not coincident (VGSI Angle 4.00/TCH 46).

2000 UGLEE

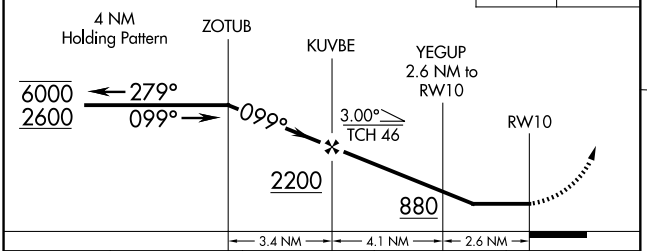

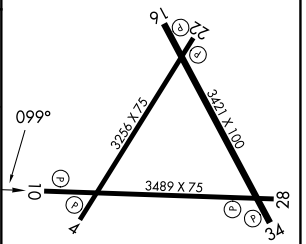

CATEGORY	A	B	C	D
CIRCLING	480-1 466 (500-1)	540-1 526 (600-1)	580-1½ 566 (600-1½)	NA

MIRL Rwys 4-22, 10-28 and 16-34 L

SE-3, 26 NOV 2026 to 24 DEC 2026
SE-3, 26 NOV 2026 to 24 DEC 2026