RNAV (GPS) RWY 5

BOCA RATON (BCT)

WAAS	APP CRS	Rwy Ldg	5580
CH 82101	049°	TDZE	12
W05A		Apt Elev	13

RNP APCH-GPS.

T A Baro-VNAV NA when using DJT altimeter setting. For uncompensated Baro-VNAV systems, LNAV/VNAV NA below -15°C or above 54°C. When local altimeter setting not received, use DJT altimeter setting: increase LPV DA to 326 feet; increase LNAV/VNAV DA to 501 feet; increase all MDAs 60 feet and visibility LNAV Cats C and D ⅛ SM and Circling Cats C and D ¼ SM. In minimum visibility conditions bright lights on highway ¼ mile north of airport may be mistaken for runway lights. Rwy 5 helicopter visibility reduction below ¾ SM NA.

MISSED APPROACH: Climb to 2000 direct KISEC and hold.

D-ATIS	PALM BEACH APP CON	BOCA RATON TOWER ★	GND CON	GCO
121.125	127.35 343.6	118.425 (CTAF) L	121.8	127.35

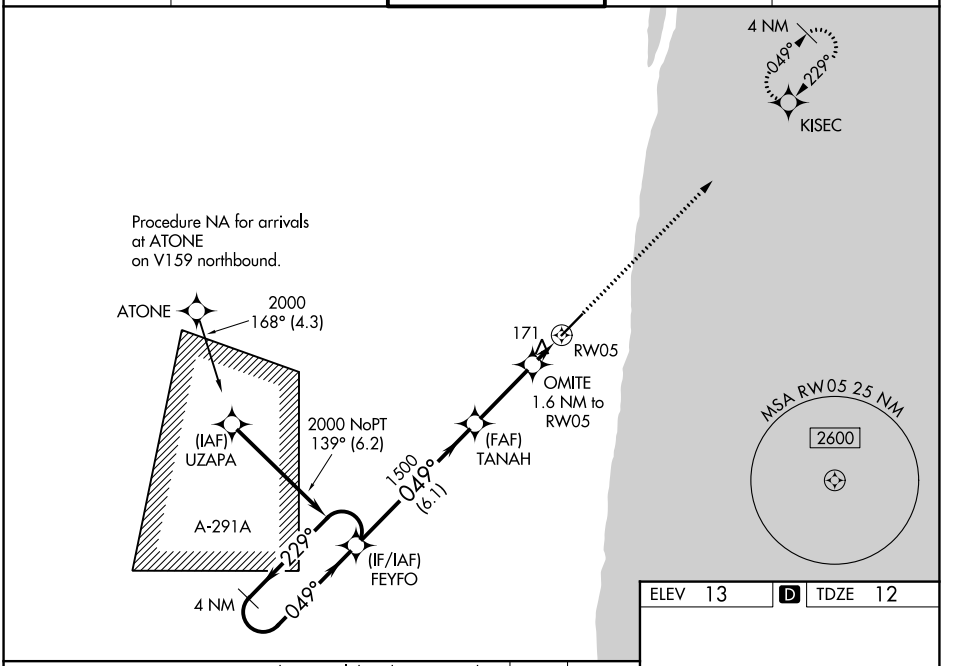

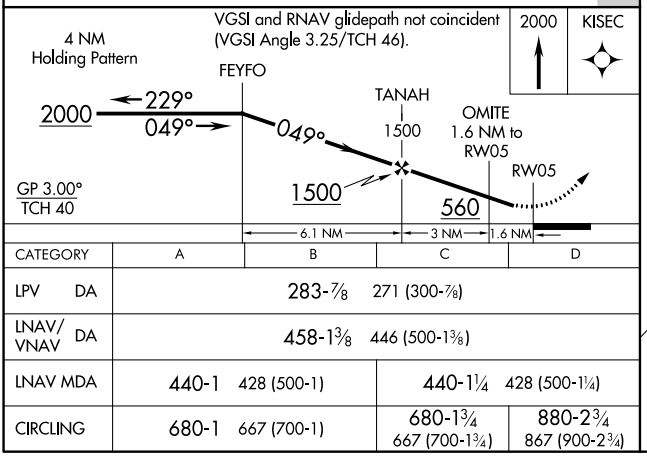

CATEGORY	A	B	C	D
LPV DA	283-⅞ 271 (300-⅞)			
LNAV/VNAV DA	458-1⅜ 446 (500-1⅜)			
LNAV MDA	440-1 428 (500-1)		440-1¼ 428 (500-1¼)	
CIRCLING	680-1 667 (700-1)		680-1¾ 667 (700-1¾)	880-2¾ 867 (900-2¾)

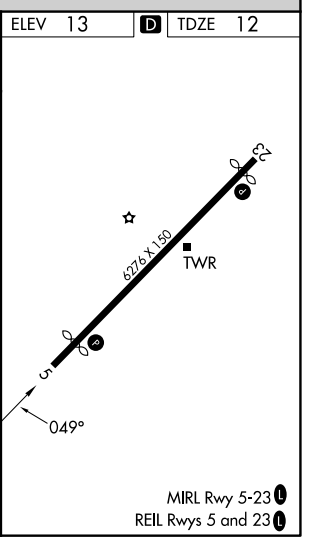

SE-3, 26 NOV 2026 to 24 DEC 2026
SE-3, 26 NOV 2026 to 24 DEC 2026