# RNAV (RNP) Z RWY 23

BOCA RATON (BCT)

| APP CRS | Rwy Ldg | 5898 |
|---|---|---|
| 229° | TDZE | 13 |
| | Apt Elev | 13 |

RNP AR APCH. RF Required.

For uncompensated Baro-VNAV systems, procedure NA below -15°C or above 54°C. In minimum visibility conditions, bright lights on highway ¼ mile north of airport may be mistaken for runway lights.

MISSED APPROACH: Climb to 2100 on track 229° to TACUY, right turn to ZILKI and track 304° to ATONE and hold.

| D-ATIS | PALM BEACH APP CON | BOCA RATON TOWER ★ | GND CON | GCO |
|---|---|---|---|---|
| 121.125 | 127.35 343.6 | 118.425 (CTAF) L | 121.8 | 127.35 |

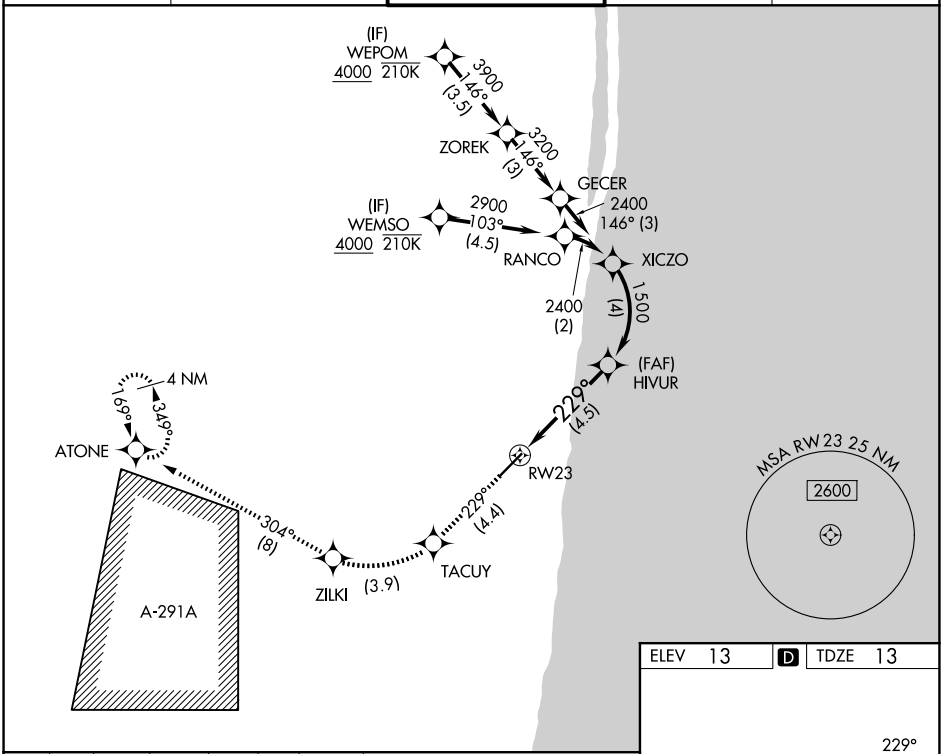


| 2100 | tr 229° | TACUY | | ZILKI | tr 304° | ATONE |
|---|---|---|---|---|---|---|

See planview for multiple IF locations.

VGSI and RNAV glidepath not coincident (VGSI Angle 3.25/TCH 46).

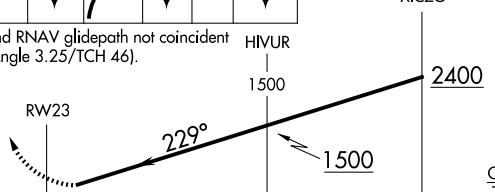


GP 3.00°
TCH 55

4.5 NM 4 NM

| CATEGORY | A | B | C | D |
|---|---|---|---|---|
| RNP 0.30 DA | 519-1⅜ 506 (600-1⅜) | | | |

## AUTHORIZATION REQUIRED

| ELEV 13 | D | TDZE 13 |
|---|---|---|

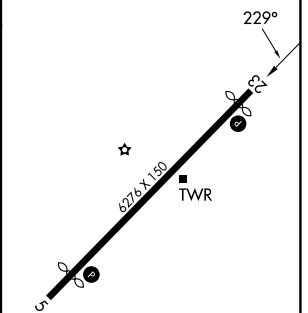


MIRL Rwy 5-23 L
REIL Rwys 5 and 23 L




SE-3, 26 NOV 2026 to 24 DEC 2026