RNAV (GPS) Y RWY 23

BOCA RATON (BCT)

WAAS CH 42801 W23A	APP CRS 229°	Rwy Ldg 5898 / TDZE 13 / Apt Elev 13

RNP APCH.

Rwy 23 helicopter visibility reduction below ¾ SM NA. For uncompensated Baro-VNAV systems, procedure NA below -15°C or above 54°C. In minimum visibility conditions, bright lights on highway ¼ mile north of airport may be mistaken as runway lights.

MISSED APPROACH: Climb to 2100 direct TANAH and on track 297° to ATONE and hold.

D-ATIS	PALM BEACH APP CON	BOCA RATON TOWER★	GND CON	GCO
121.125	127.35 343.6	118.425 (CTAF) L	121.8	127.35

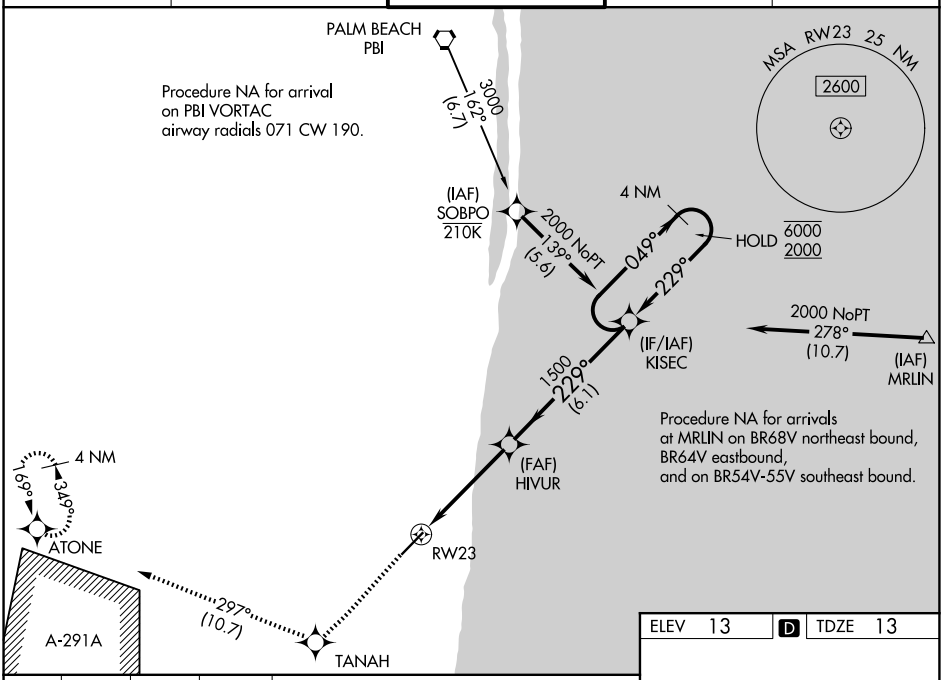

2100	TANAH	tr 297°	ATONE

VGSI and RNAV glidepath not coincident (VGSI Angle 3.25/TCH 46).

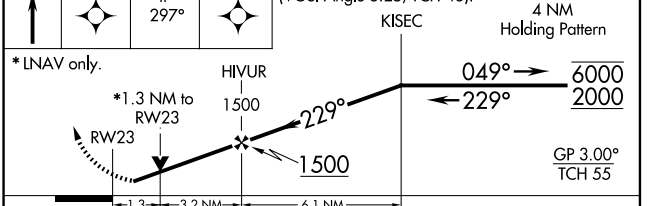

CATEGORY	A	B	C	D
LPV DA	263-⅞ 250 (300-⅞)			
LNAV/VNAV DA	357-1⅛ 344 (400-1⅛)			
LNAV MDA	480-1 467 (500-1)		480-1⅜ 467 (500-1⅜)	
CIRCLING	680-1 667 (700-1)		680-1¾ 667 (700-1¾)	880-2¾ 867 (900-2¾)

ELEV 13 D TDZE 13

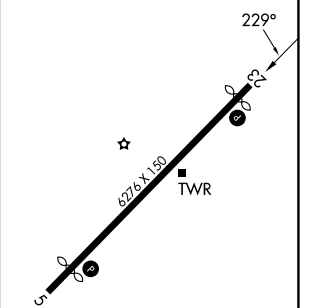

MIRL Rwy 5-23 L
REIL Rwys 5 and 23 L

SE-3, 26 NOV 2026 to 24 DEC 2026
SE-3, 26 NOV 2026 to 24 DEC 2026