ILS or LOC RWY 22R

JOHN F KENNEDY INTL (JFK)

LOC/DME I-JOC	APP CRS	Rwy Ldg 7795
109.5	221°	TDZE 13
Chan 32		Apt Elev 13

RNAV 1-GPS or RADAR required for procedure entry.

From CIMBL, NRTON: RNAV 1-GPS required. DME or RADAR required.

T A Simultaneous approach authorized.

MISSED APPROACH: Climb to 2000 then climbing left turn to 4000 on JFK VOR/DME R-190 to CHANT INT and hold.

D-ATIS (SW)	D-ATIS (NE)	NEW YORK APP CON	KENNEDY TOWER	GND CON
115.4	117.7 128.725	128.125 269.0	119.1 281.55 (4R/22L and 13L/31R) 123.9 281.55 (4L/22R and 13R/31L)	121.9 348.6

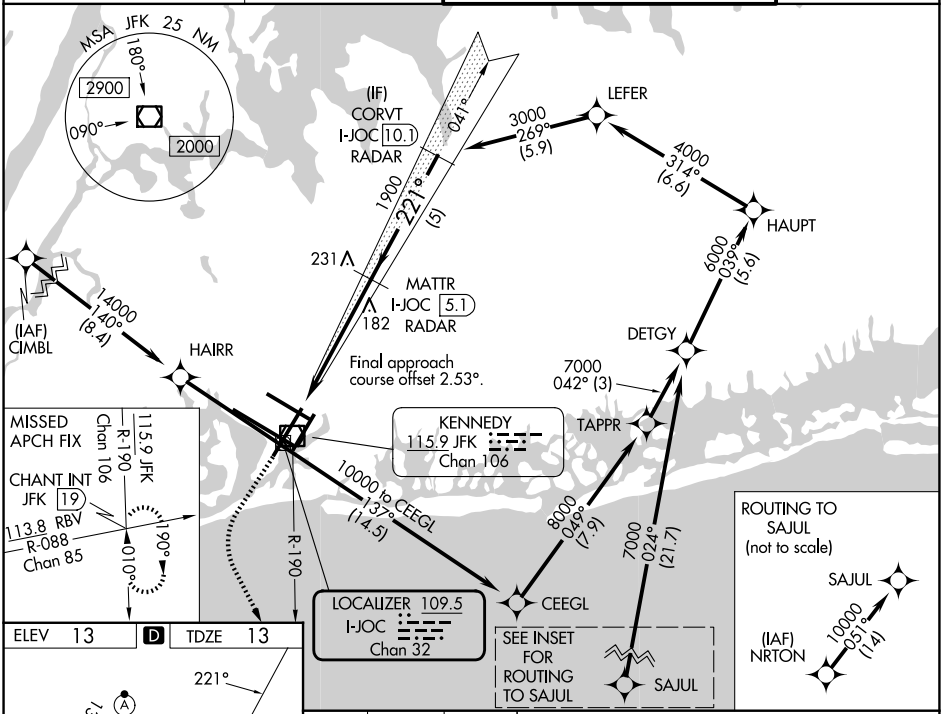

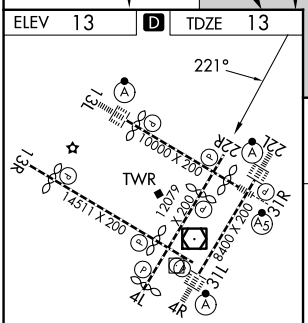

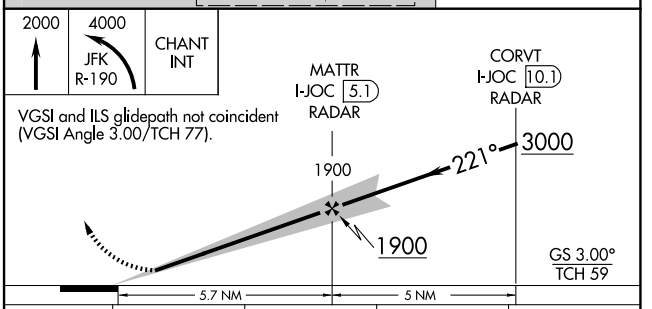

RLLS Rwys 13L and 13R
HIRL all Rwys
TDZ/CL Rwys 4L, 4R, 13L, 22L and 31R

FAF to MAP 5.7 NM

Knots	60	90	120	150	180
Min:Sec	5:42	3:48	2:51	2:17	1:54

CATEGORY	A	B	C	D
S-ILS 22R	263/40	250 (300-¾)		
S-LOC 22R	460/55	447 (500-1)	460-1⅜	447 (500-1⅜)
CIRCLING	640-1	627 (700-1)	680-1¾ 667 (700-1¾)	680-2 667 (700-2)

NE-2, 26 NOV 2026 to 24 DEC 2026
NE-2, 26 NOV 2026 to 24 DEC 2026