ILS or LOC RWY 31L

JOHN F KENNEDY INTL (JFK)

LOC I-MOH	APP CRS	Rwy Ldg 11247
111.35	314°	TDZE 13
		Apt Elev 13

Simultaneous approach authorized.
DME from JFK VOR/DME.
Simultaneous reception of I-MOH and JFK DME required.

MISSED APPROACH: Climb to 500 then climbing left turn to 3000 intercepting JFK VOR/DME R-190 to CHANT INT/JFK 19 DME and hold.

D-ATIS (SW)	D-ATIS (NE)	NEW YORK APP CON	KENNEDY TOWER	GND CON
115.4	117.7 128.725	128.125 269.0	119.1 281.55 (4R/22L and 13L/31R) 123.9 281.55 (4L/22R and 13R/31L)	121.9 348.6

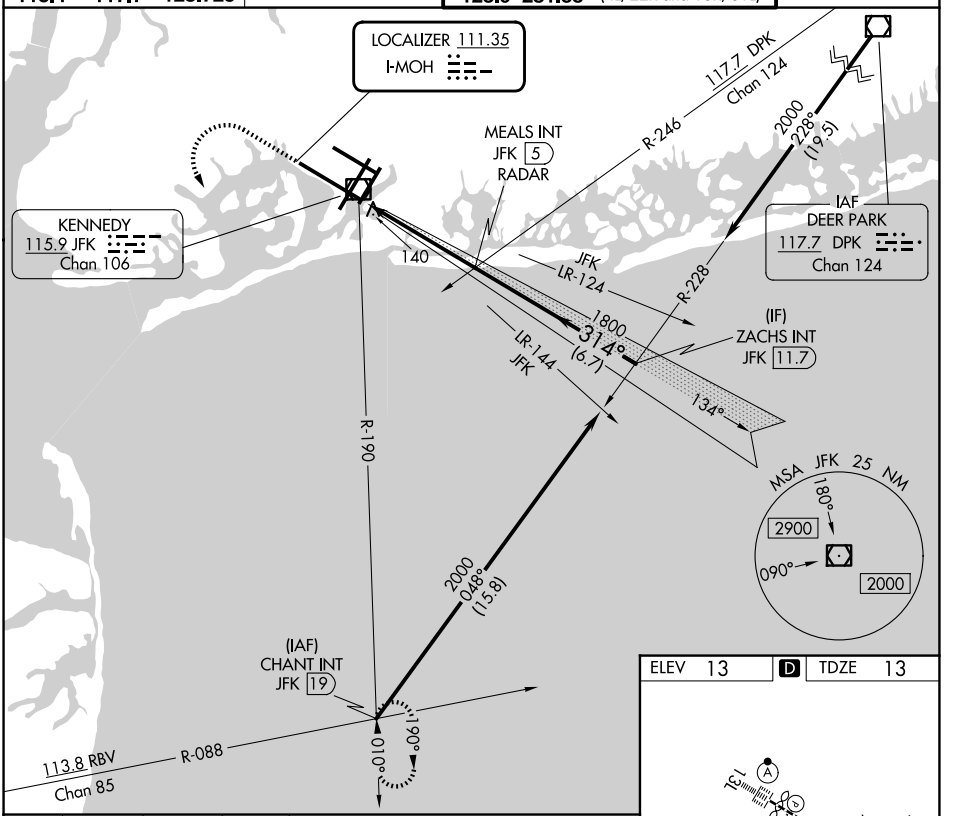

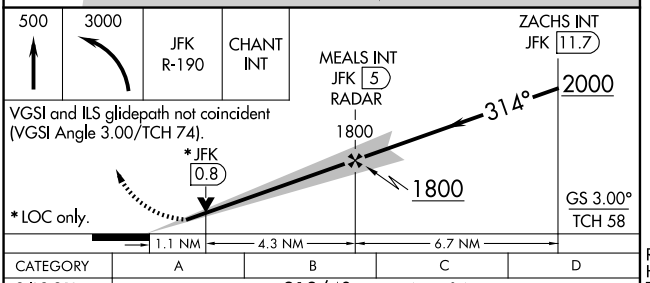

CATEGORY	A	B	C	D
S-ILS 31L	213/40		200 (200-¾)	
S-LOC 31L	440/55	427 (500-1)	440-1¼	427 (500-1¼)
CIRCLING	640-1	627 (700-1)	680-1¾ 667 (700-1¾)	680-2 667 (700-2)

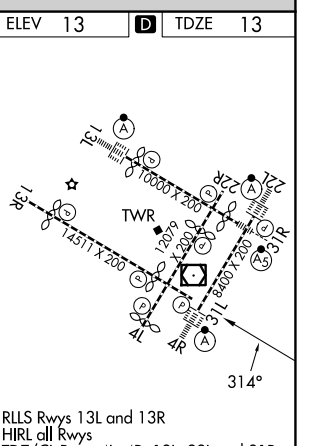

RLLS Rwys 13L and 13R
HIRL all Rwys
TDZ/CL Rwys 4L, 4R, 13L, 22L and 31R

FAF to MAP 5.4 NM

Knots	60	90	120	150	180
Min:Sec	5:24	3:36	2:42	2:10	1:48

NE-2, 26 NOV 2026 to 24 DEC 2026
NE-2, 26 NOV 2026 to 24 DEC 2026