ILS or LOC RWY 4R

JOHN F KENNEDY INTL (JFK)

LOC/DME I-JFK	APP CRS	Rwy Ldg	8400
109.5	044°	TDZE	12
Chan 32		Apt Elev	13

RADAR required for procedure entry.

Simultaneous approach authorized.

ALSF-2

MISSED APPROACH: Climb to 800 then climbing right turn to 4000 heading 099° and V44 to DPK VOR/DME and hold.

D-ATIS (SW)	D-ATIS (NE)	NEW YORK APP CON	KENNEDY TOWER	GND CON
115.4	117.7 128.725	128.125 269.0	119.1 281.55 (4R/22L and 13L/31R) 123.9 281.55 (4L/22R and 13R/31L)	121.9 348.6

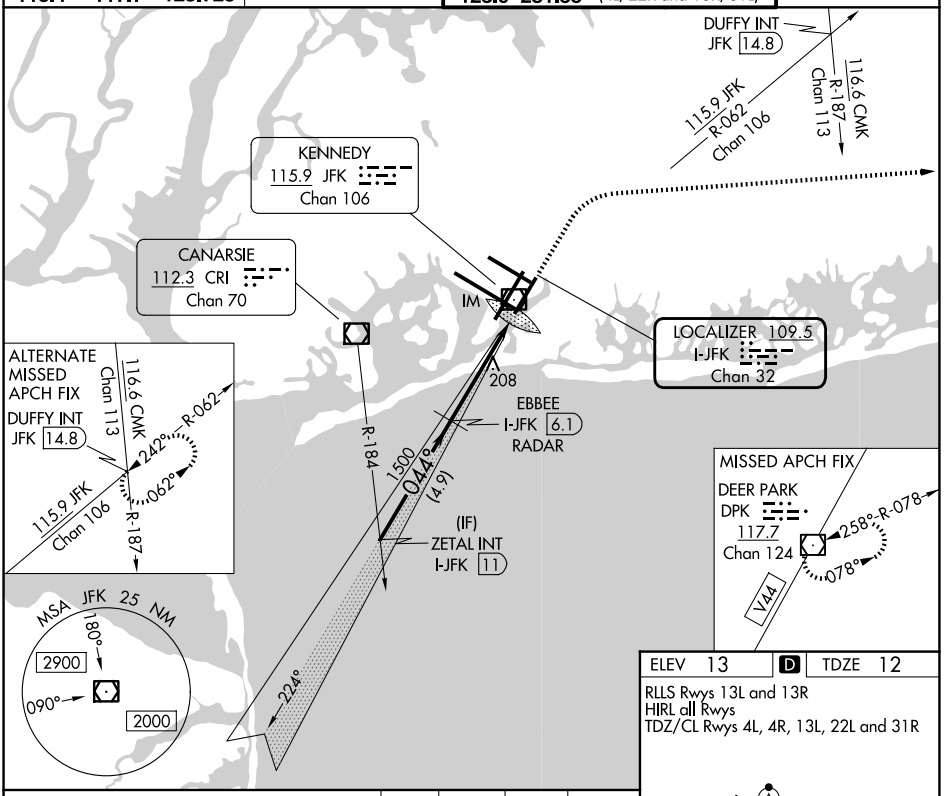

ELEV 13 D TDZE 12

RLLS Rwys 13L and 13R
HIRL all Rwys
TDZ/CL Rwys 4L, 4R, 13L, 22L and 31R

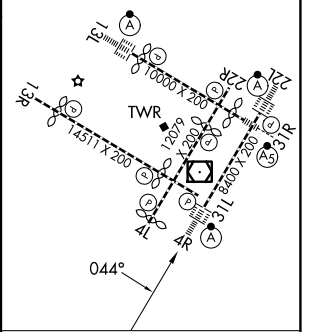

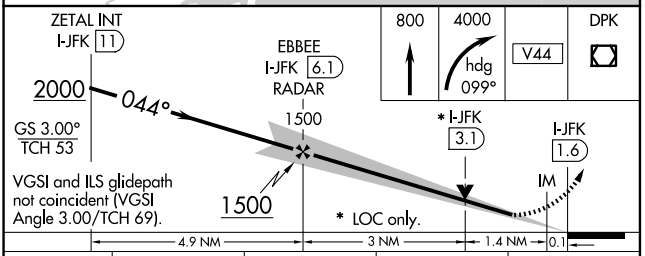

CATEGORY	A	B	C	D
S-ILS 4R		212/18	200 (200-½)	
S-LOC 4R	540/24 528 (600-½)		540/55	528 (600-1)
CIRCLING	640-1 627 (700-1)		680-1¾ 667 (700-1¾)	680-2 667 (700-2)

FAF to MAP 4.5 NM

Knots	60	90	120	150	180
Min:Sec	4:30	3:00	2:15	1:48	1:30

NE-2, 26 NOV 2026 to 24 DEC 2026
NE-2, 26 NOV 2026 to 24 DEC 2026