RNAV (GPS) RWY 22R

JOHN F KENNEDY INTL (JFK)

WAAS	APP CRS	Rwy Ldg	7795
CH 40019	224°	TDZE	13
W22B		Apt Elev	13

RNP APCH.

Simultaneous approach authorized. Use of FD or AP providing RNAV track guidance required during simultaneous operations. LNAV procedure NA during simultaneous operations. For uncompensated Baro-VNAV systems, LNAV/VNAV NA below -12°C or above 54°C.

MISSED APPROACH: Climb to 4000 direct PIDTO and on track 236° to COL VOR/DME and hold.

D-ATIS (SW)	D-ATIS (NE)	NEW YORK APP CON	KENNEDY TOWER	GND CON
115.4	117.7 128.725	128.125 269.0	119.1 281.55 (4R/22L and 13L/31R) 123.9 281.55 (4L/22R and 13R/31L)	121.9 348.6

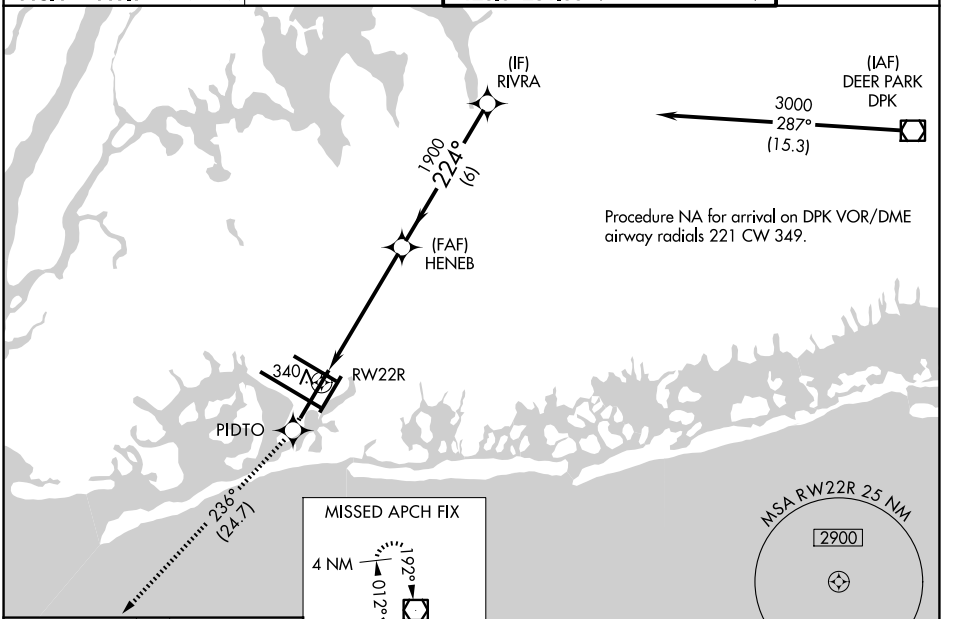

ELEV 13 D TDZE 13

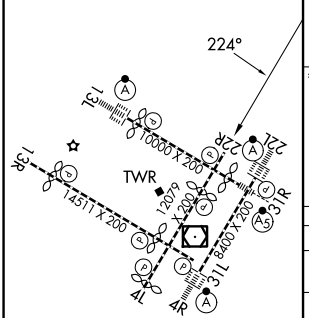

RLLS Rwys 13L and 13R
HIRL all Rwys
TDZ/CL Rwys 4L, 4R, 13L, 22L and 31R

4000	PIDTO	tr 236°	COL

VGSI and RNAV glidepath not coincident (VGSI Angle 3.00/TCH 77).

*LNAV only.

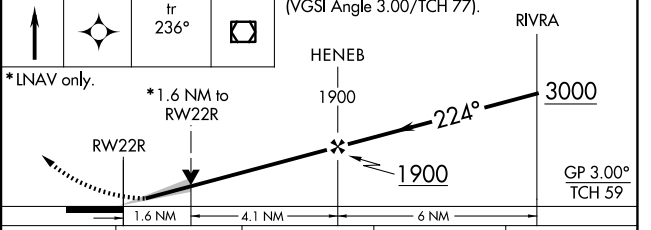

CATEGORY	A	B	C	D
LPV DA	269/40 256 (300-¾)			
LNAV/VNAV DA	501-1⅝ 488 (500-1⅝)			
LNAV MDA	600/55 587 (600-1)		600-1¾ 587 (600-1¾)	
CIRCLING	640-1 627 (700-1)		680-1¾ 667 (700-1¾)	680-2 667 (700-2)

NE-2, 26 NOV 2026 to 24 DEC 2026
NE-2, 26 NOV 2026 to 24 DEC 2026