RNAV (GPS) X RWY 22L

JOHN F KENNEDY INTL (JFK)

APP CRS	Rwy Ldg	8400
234°	TDZE	12
	Apt Elev	13

RNP APCH - GPS.

For uncompensated Baro-VNAV systems, LNAV/VNAV NA below -14°C or above 54°C.
For inop ALS, increase LNAV/VNAV all Cats visibility to RVR 6000.

ALSF-2

MISSED APPROACH: Climbing left turn to 3000 direct CHANT and hold.

D-ATIS (SW)	D-ATIS (NE)	NEW YORK APP CON	KENNEDY TOWER	GND CON
115.4	117.7 128.725	128.125 269.0	119.1 281.55 (4R/22L and 13L/31R) 123.9 281.55 (4L/22R and 13R/31L)	121.9 348.6

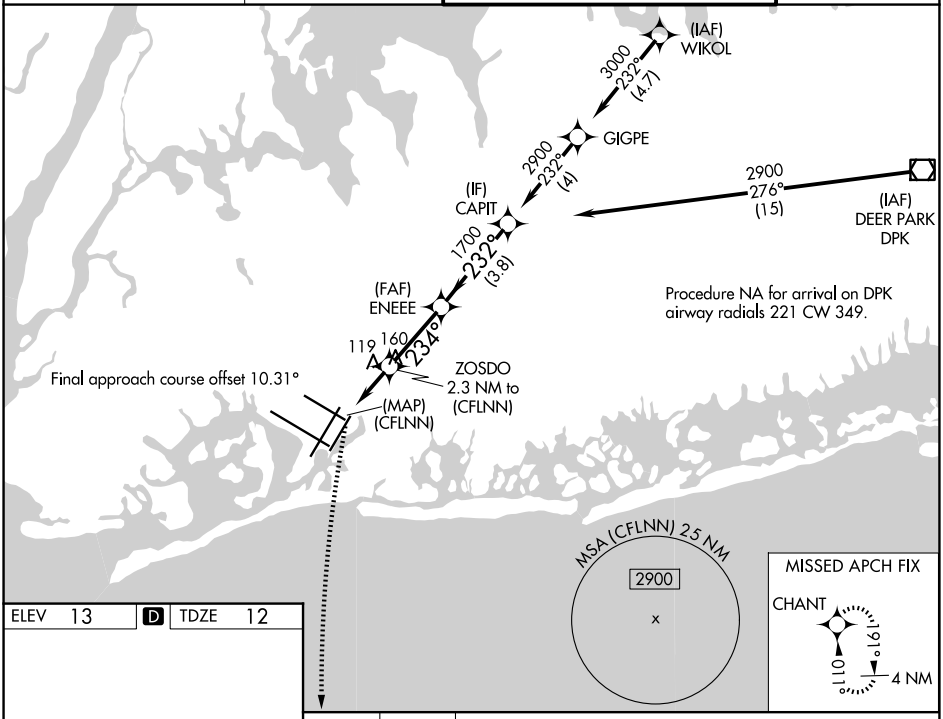

ELEV 13	D	TDZE 12

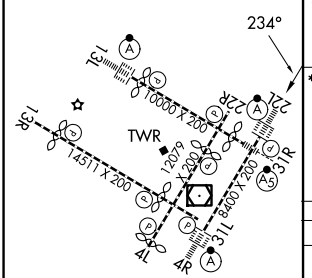

RLLS Rwys 13L and 13R
HIRL all Rwys
TDZ/CL Rwys 4L, 4R, 13L, 22L and 31R

3000 CHANT

VGSI and RNAV glidepath not coincident (VGSI Angle 3.00/TCH 66).

*LNAV only.

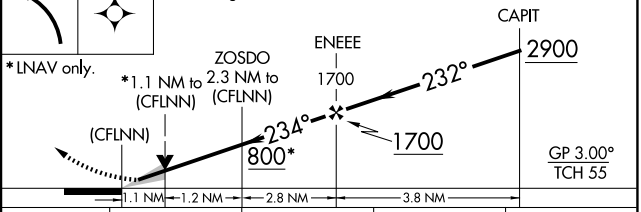

CATEGORY	A	B	C	D
LNAV/VNAV DA	413/40 401 (400-¾)			
LNAV MDA	440/24 428 (500-½)		440/40 428 (500-¾)	
CIRCLING	640-1 627 (700-1)		680-1¾ 667 (700-1¾)	680-2 667 (700-2)

NE-2, 26 NOV 2026 to 24 DEC 2026
NE-2, 26 NOV 2026 to 24 DEC 2026