VOR RWY 31L

JOHN F KENNEDY INTL (JFK)

VOR/DME JFK	APP CRS	Rwy Ldg 11247
115.9	343°	TDZE 13
Chan 106		Apt Elev 13

MISSED APPROACH: Climbing left turn to 3000 via JFK R-190 to CHANT INT/JFK 19 DME and hold.

D-ATIS (SW)	D-ATIS (NE)	NEW YORK APP CON	KENNEDY TOWER	GND CON
115.4	117.7 128.725	128.125 269.0	119.1 281.55 (4R/22L and 13L/31R) 123.9 281.55 (4L/22R and 13R/31L)	121.9 348.6

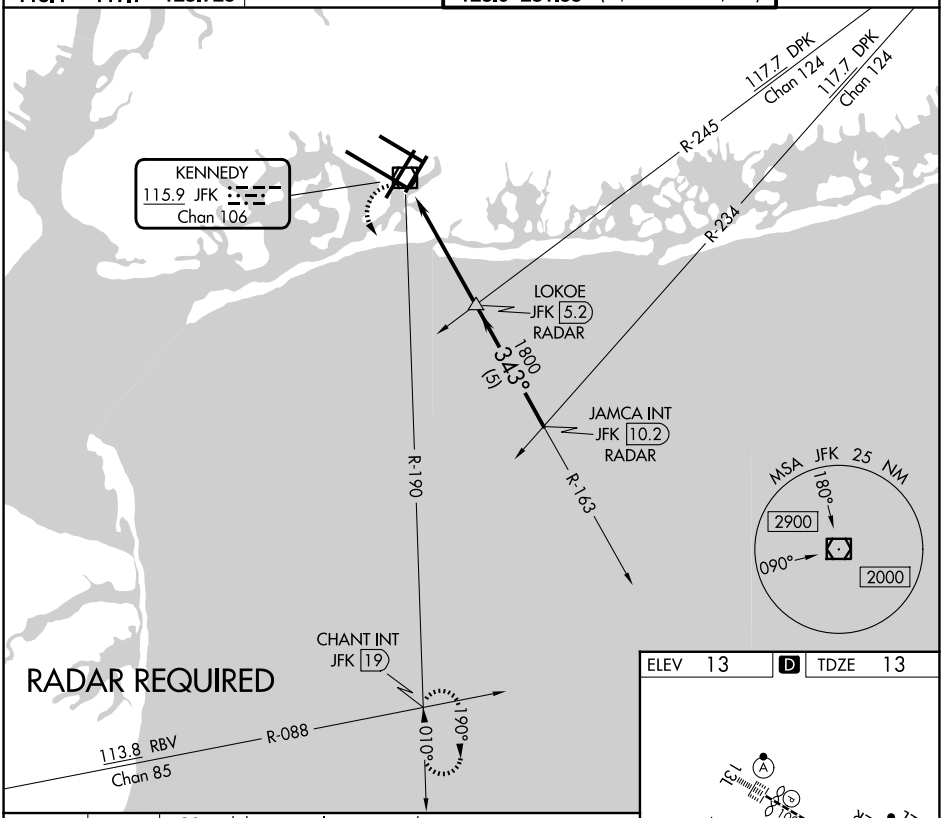

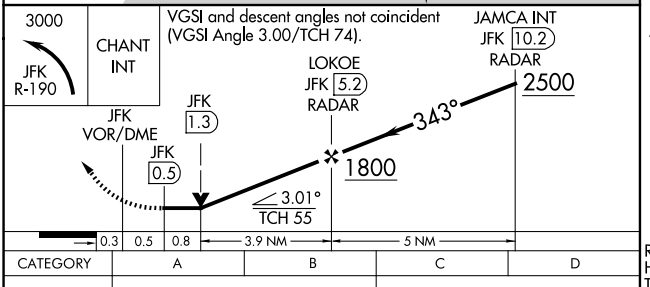

CATEGORY	A	B	C	D
S-31L	560/55 547 (600-1)		560-1⅝ 547 (600-1⅝)	
CIRCLING	640-1 627 (700-1)		680-1¾ 667 (700-1¾)	680-2 667 (700-2)

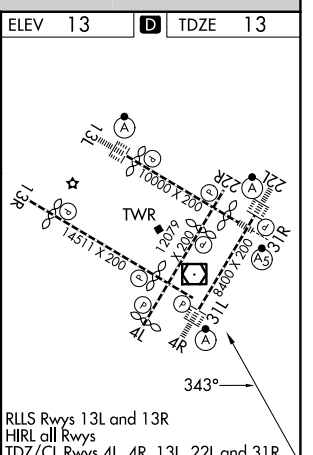

RLLS Rwys 13L and 13R
HIRL all Rwys
TDZ/CL Rwys 4L, 4R, 13L, 22L and 31R

FAF to MAP 4.7 NM

Knots	60	90	120	150	180
Min:Sec	4:42	3:08	2:21	1:53	1:34

NE-2, 26 NOV 2026 to 24 DEC 2026
NE-2, 26 NOV 2026 to 24 DEC 2026