VOR RWY 4R

JOHN F KENNEDY INTL (JFK)

VOR/DME JFK	APP CRS	Rwy Ldg	8400
115.9	028°	TDZE	12
Chan 106		Apt Elev	13

DME or RADAR required for procedure entry.

ALSF-2

MISSED APPROACH: Climbing right turn to 4000 on heading 100° and V44 to DPK VOR/DME and hold.

D-ATIS (SW)	D-ATIS (NE)	NEW YORK APP CON	KENNEDY TOWER	GND CON
115.4	117.7 128.725	128.125 269.0	119.1 281.55 (4R/22L and 13L/31R) 123.9 281.55 (4L/22R and 13R/31L)	121.9 348.6

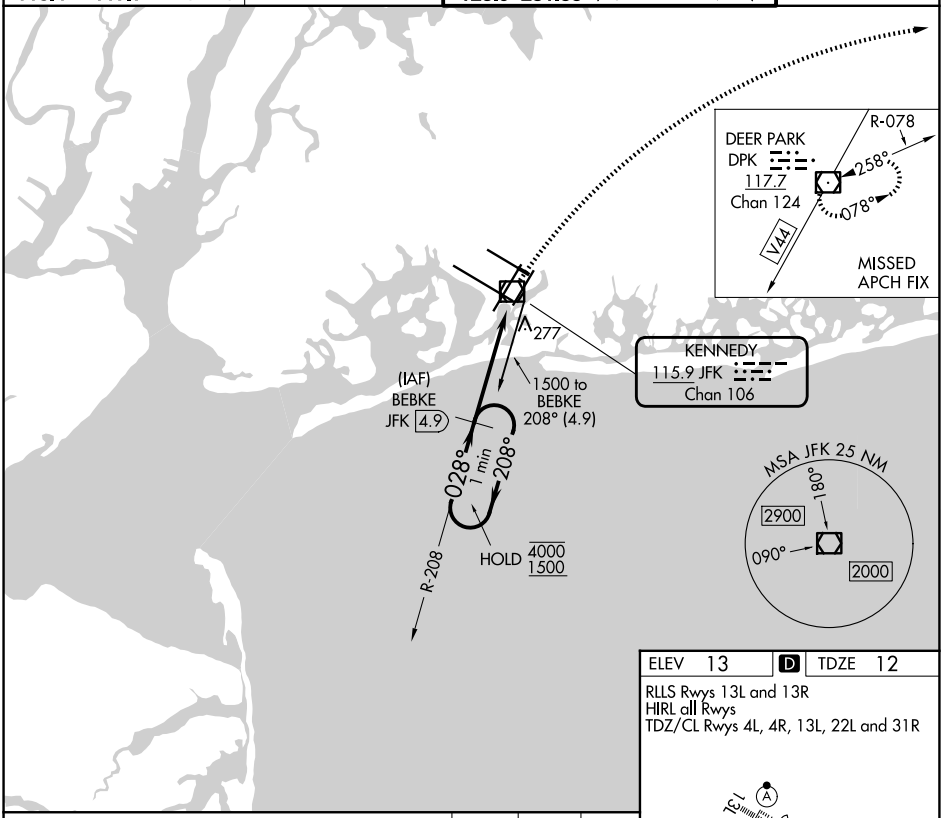

ELEV 13 D TDZE 12

RLLS Rwys 13L and 13R
HIRL all Rwys
TDZ/CL Rwys 4L, 4R, 13L, 22L and 31R

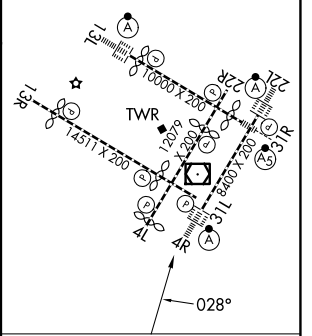

VGSI and descent angles not coincident (VGSI Angle 3.00/TCH 69).

4000 hdg 100° | V44 | DPK

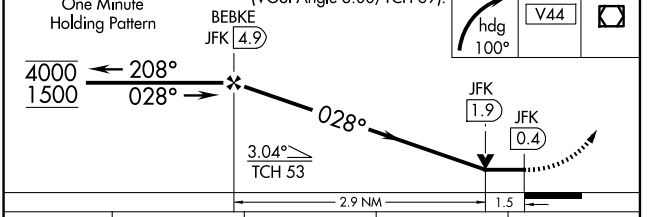

CATEGORY	A	B	C	D
S-4R	540/24	528 (600-½)	540/50 528 (600-1)	540/60 528 (600-1¼)
CIRCLING	640-1	627 (700-1)	680-1¾ 667 (700-1¾)	680-2 667 (700-2)

FAF to MAP 4.4 NM

Knots	60	90	120	150	180
Min:Sec	4:24	2:56	2:12	1:46	1:28

NE-2, 26 NOV 2026 to 24 DEC 2026
NE-2, 26 NOV 2026 to 24 DEC 2026