WAAS	APP CRS	Rwy Ldg 7540
CH 86705	139°	TDZE 23
W14A		Apt Elev 30

RNAV (GPS) RWY 14

SARASOTA/BRADENTON INTL (SRQ)

RNP APCH.

T For uncompensated Baro-VNAV systems, LNAV/VNAV NA below -15°C or above 43°C. When control tower closed, LPV and LNAV/VNAV NA; increase LNAV all Cats visibility to 1 mile. When control tower closed, inop table does not apply to LNAV Cats A and B. When control tower closed, for inop MALSR, increase LNAV Cats C and D visibility to 1⅛ mile.

MALSR (A5)

MISSED APPROACH: Climb to 3000 direct GINSE and on track 107° to MURDO and hold.

ATIS	TAMPA APP CON	SARASOTA TOWER ★	GND CON	UNICOM
124.375	119.65 353.575	120.1 (CTAF) L 256.8	121.9 273.6	122.95

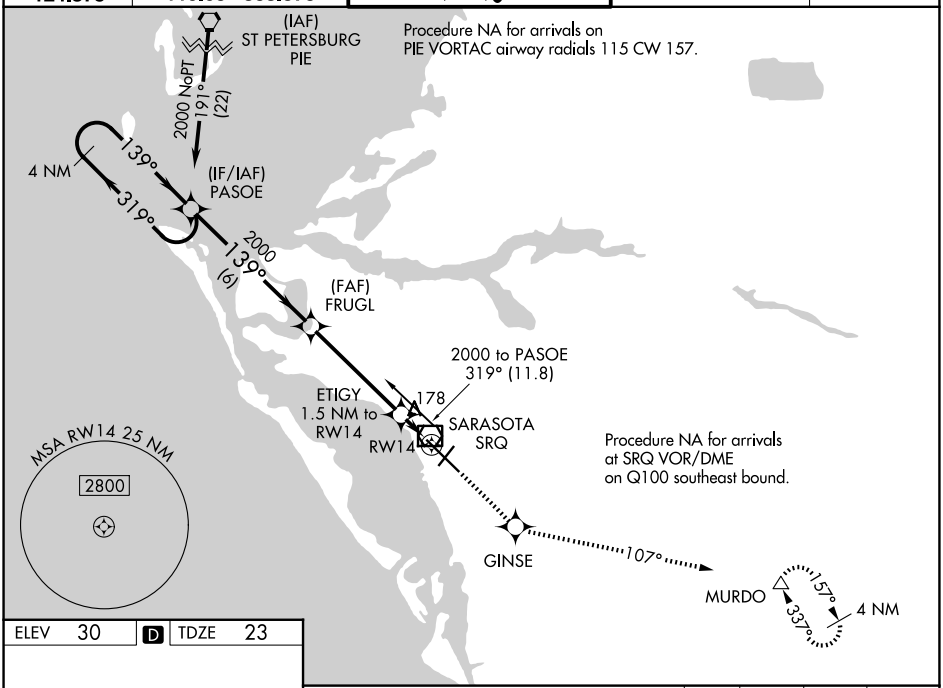

ELEV 30 D TDZE 23

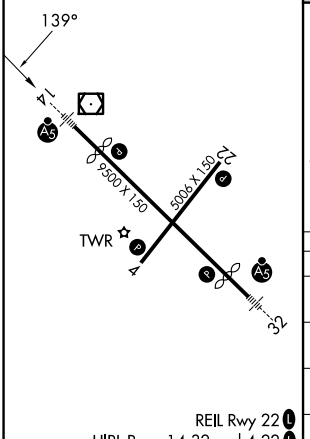

REIL Rwy 22 L
HIRL Rwys 14-32 and 4-22 L

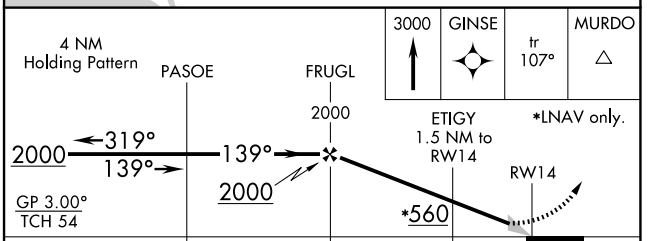

CATEGORY	A	B	C	D
LPV DA	223-½ 200 (200-½)			
LNAV/VNAV DA	489-1⅛ 466 (500-1⅛)			
LNAV MDA	440-½ 417 (500-½)		440-¾ 417 (500-¾)	
CIRCLING	500-1 470 (500-1)		600-1½ 570 (600-1½)	600-2 570 (600-2)

SE-3, 26 NOV 2026 to 24 DEC 2026
SE-3, 26 NOV 2026 to 24 DEC 2026