APP CRS	Rwy Ldg	5006
223°	TDZE	24
	Apt Elev	30

RNAV (GPS) RWY 22
SARASOTA/BRADENTON INTL (SRQ)

RNP APCH.

▼ Rwy 22 helicopter visibility reduction below 1 SM NA. For uncompensated Baro-VNAV systems, LNAV/VNAV NA below -15°C or above 43°C.

MISSED APPROACH: Climb to 2000 direct BAYDA and hold.

ATIS	TAMPA APP CON	SARASOTA TOWER★	GND CON	UNICOM
124.375	119.65 353.575	120.1(CTAF) L 256.8	121.9 273.6	122.95

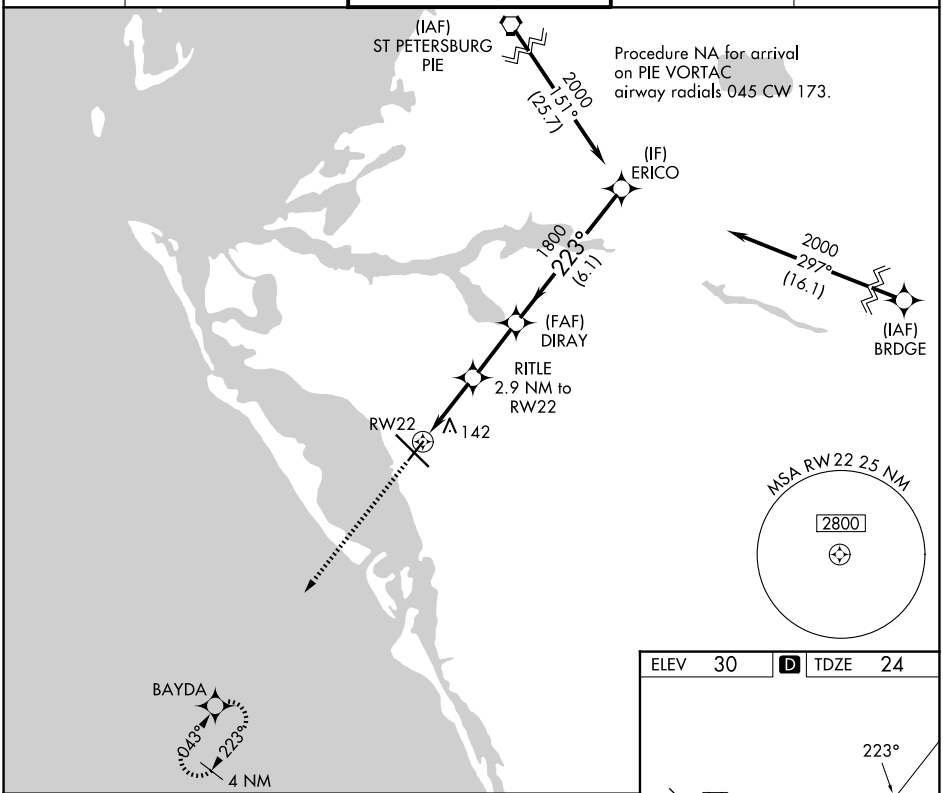

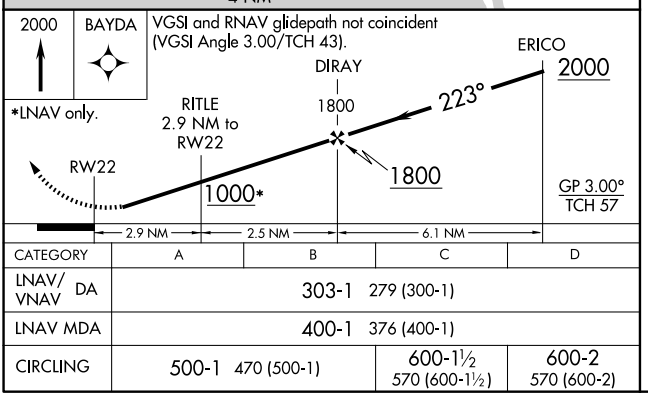

CATEGORY	A	B	C	D
LNAV/VNAV DA	303-1 279 (300-1)			
LNAV MDA	400-1 376 (400-1)			
CIRCLING	500-1 470 (500-1)		600-1½ 570 (600-1½)	600-2 570 (600-2)

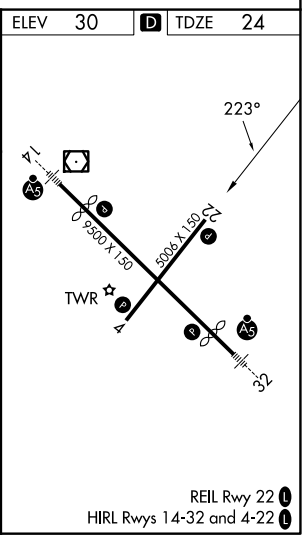

REIL Rwy 22 L
HIRL Rwys 14-32 and 4-22 L

SE-3, 26 NOV 2026 to 24 DEC 2026
SE-3, 26 NOV 2026 to 24 DEC 2026