WAAS CH 99420 W04A	APP CRS 043°	Rwy Ldg 5006 TDZE 23 Apt Elev 30

RNAV (GPS) RWY 4

SARASOTA/BRADENTON INTL (SRQ)

RNP APCH.

Rwy 4 helicopter visibility reduction below ¾ SM NA. For uncompensated Baro-VNAV systems, LNAV/VNAV NA below -15°C or above 43°C.

MISSED APPROACH: Climb to 3000 direct RITLE and on track 018° to PAIRS and hold, continue climb-in-hold to 3000.

ATIS	TAMPA APP CON	SARASOTA TOWER★	GND CON	UNICOM
124.375	119.65 353.575	120.1(CTAF) 256.8	121.9 273.6	122.95

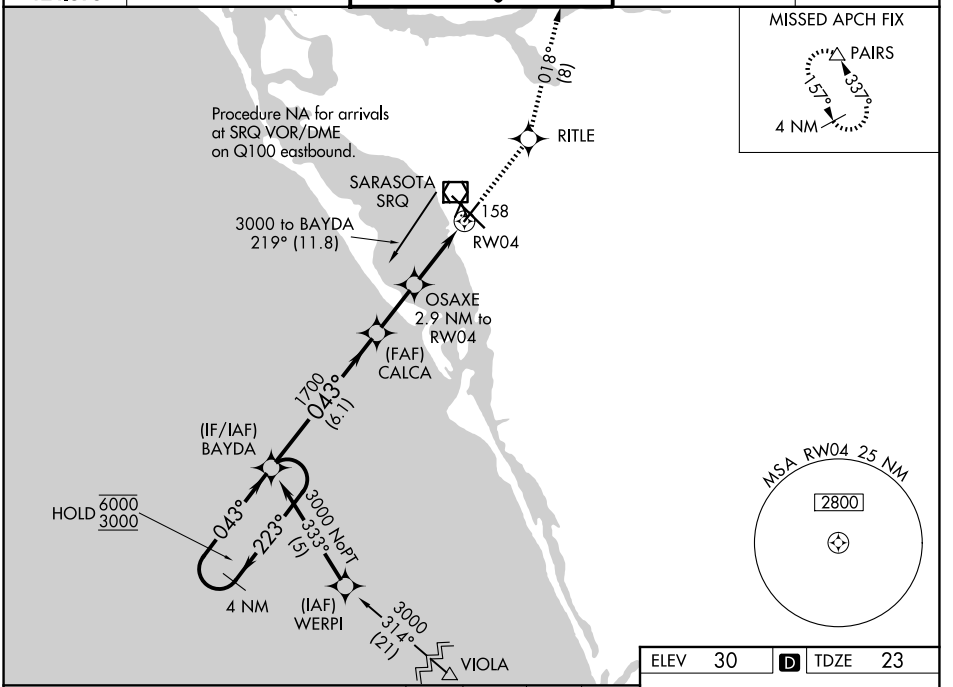

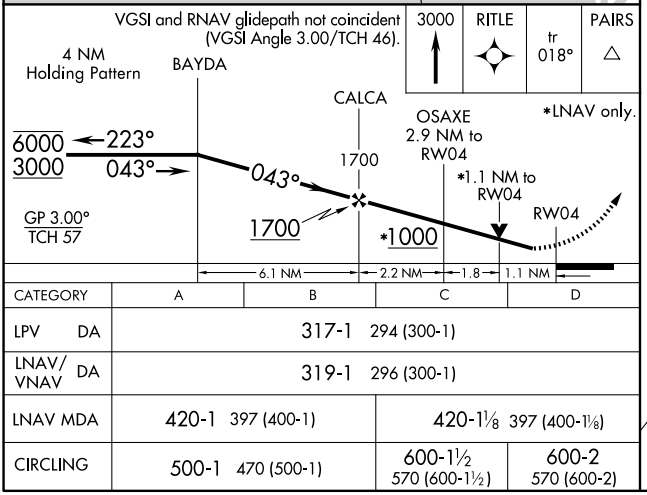

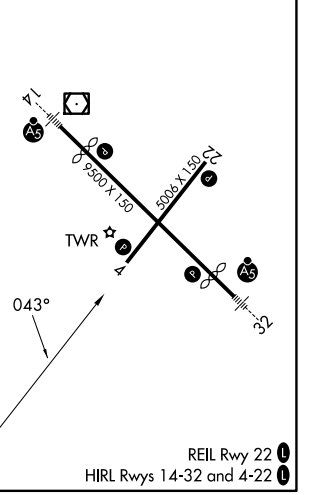

CATEGORY	A	B	C	D
LPV DA	317-1 294 (300-1)			
LNAV/VNAV DA	319-1 296 (300-1)			
LNAV MDA	420-1 397 (400-1)		420-1⅛ 397 (400-1⅛)	
CIRCLING	500-1 470 (500-1)		600-1½ 570 (600-1½)	600-2 570 (600-2)

SE-3, 26 NOV 2026 to 24 DEC 2026
SE-3, 26 NOV 2026 to 24 DEC 2026