RNAV (GPS) RWY 18

PRYOR FLD RGNL (DCU)

WAAS	APP CRS	Rwy Ldg	6107
CH 82200	185°	TDZE	592
W18A		Apt Elev	592

DME/DME RNP-0.3 NA. When local altimeter setting not received, use Huntsville Intl-Carl T Jones Fld altimeter setting: increase LPV DA to 817 and LNAV/VNAV DA to 920 and all visibilities ⅛ mile. Increase all MDA 40 feet and LNAV Cat C and D visibility ⅛ mile. VDP and Baro-VNAV NA when using Huntsville Intl-Carl T Jones Fld altimeter setting. For uncompensated Baro-VNAV systems, LNAV/VNAV NA below -11°C (13°F) or above 54°C (130°F).

MISSED APPROACH: Climb to 3000 direct ATHEN and hold.

ASOS	HUNTSVILLE APP CON ★	UNICOM
118.375	118.05 239.0	123.075 (CTAF) L

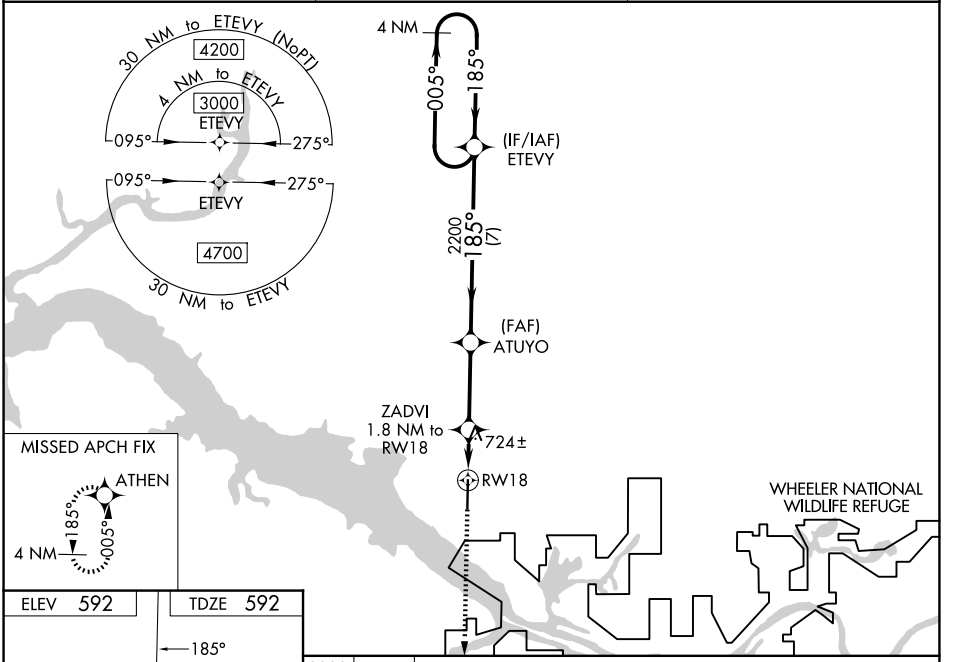

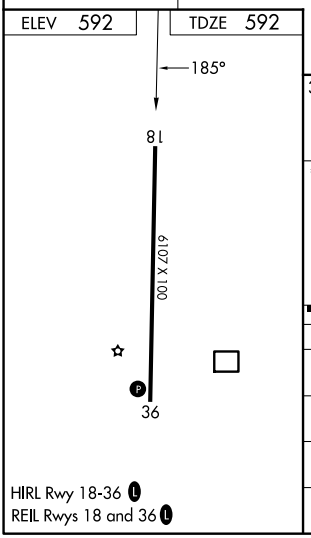

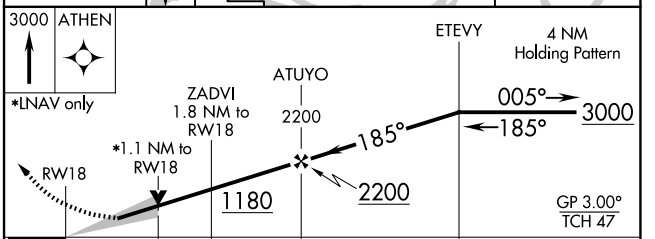

CATEGORY	A	B	C	D
LPV DA	792-¾	200 (200-¾)		
LNAV/VNAV DA	895-1	303 (400-1)		
LNAV MDA	980-1	388 (400-1)	980-1⅛	388 (400-1⅛)
CIRCLING	1040-1 448 (500-1)	1060-1 468 (500-1)	1340-2¼ 748 (800-2¼)	1340-2½ 748 (800-2½)

SE-4, 26 NOV 2026 to 24 DEC 2026
SE-4, 26 NOV 2026 to 24 DEC 2026