RNAV (GPS) RWY 36

PRYOR FLD RGNL (DCU)

WAAS	APP CRS	Rwy Ldg	6107
CH 90204	005°	TDZE	588
W36A		Apt Elev	592

RNP APCH.

Rwy 36 helicopter visibility reduction below ¾ SM NA. For uncompensated Baro-VNAV systems, LNAV/VNAV NA below -12°C or above 54°C.

MISSED APPROACH: Climb to 3000 direct ETEVY and hold.

ASOS	HUNTSVILLE APP CON ★	UNICOM
118.375	118.05 239.0	123.075 (CTAF) L

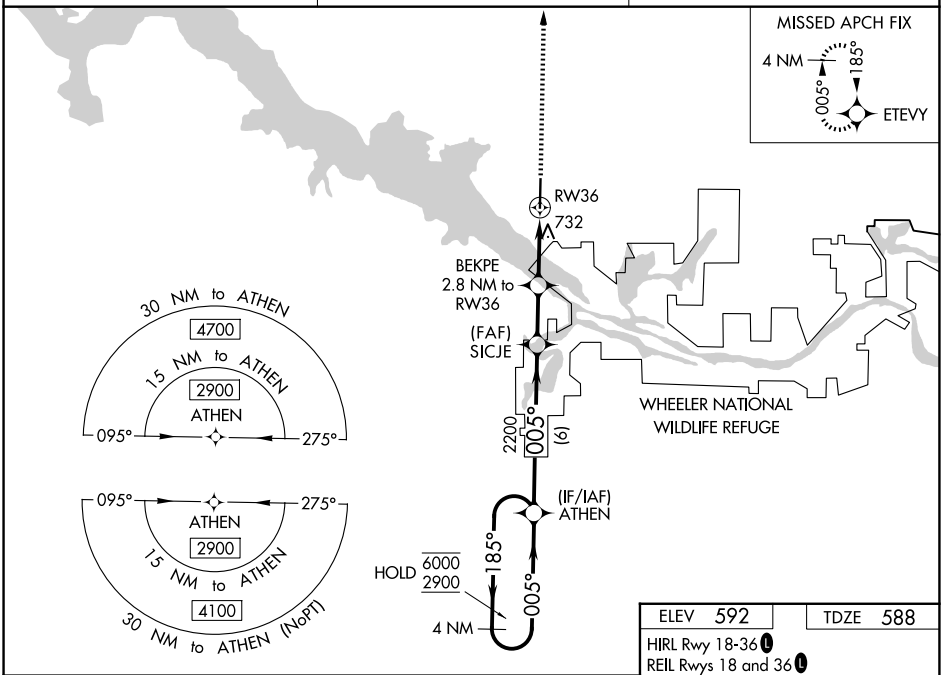

ELEV 592 TDZE 588

HIRL Rwy 18-36 L

REIL Rwys 18 and 36 L

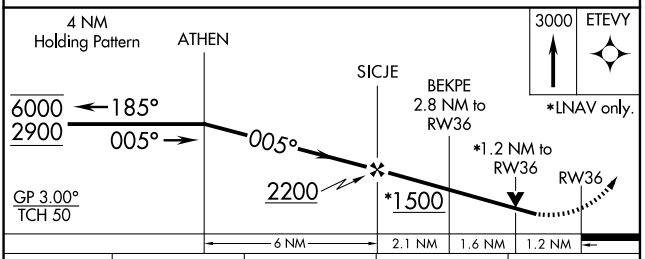

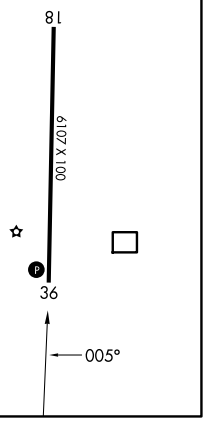

CATEGORY	A	B	C	D
LPV DA	900-1 312 (400-1)			
LNAV/VNAV DA	1041-1⅜ 453 (500-1⅜)			
LNAV MDA	1000-1 412 (500-1)		1000-1⅛ 412 (500-1⅛)	
CIRCLING	1040-1 448 (500-1)	1060-1 468 (500-1)	1340-2¼ 748 (800-2¼)	1340-2½ 748 (800-2½)

SE-4, 26 NOV 2026 to 24 DEC 2026
SE-4, 26 NOV 2026 to 24 DEC 2026